

Cubberla Creek Flood Study

Volume 2 of 2

Flood Mapping

Prepared by Brisbane City Council's, City Projects Office

June 2017

Flood Study Report Disclaimer

The Brisbane City Council ("Council") has prepared this report as a general reference source only and has taken all reasonable measures to ensure that the material contained in this report is as accurate as possible at the time of publication. However, the Council makes no representation and gives no warranty about the accuracy, reliability, completeness or suitability for any particular purpose of the information and the user uses and relies upon the information in this report at its own sole risk and liability. Council is not liable for errors or omissions in this report. To the full extent that it is able to do so in law, the Council disclaims all liability, (including liability in negligence), for any loss, damage or costs, (including indirect and consequential loss and damage), caused by or arising from anyone using or relying on the information in this report for any purpose whatsoever.

Flood information and studies regarding the Brisbane City Council local government area are periodically reviewed and updated by the Council. Changes may be periodically made to the flood study information. These changes may or may not be incorporated in any new version of the flood study publication. It is the responsibility of the user to ensure that the report being referred to is the most current and that the information in such report is the most up-to-date information available.

This report is subject to copyright law. No part may be reproduced by any process except in accordance with the provisions of the Copyright Act 1968.



Dedicated to a better Brisbane

Brisbane City Council
 City Projects Office
 Level 1, 505 St Pauls Terrace
 Fortitude Valley QLD 4006
 GPO Box 1434
 Brisbane QLD 4000

Telephone 07 3403 8888
 Facsimile 07 3334 0071

The Brisbane City Council ("Council") has provided this report as a general reference source only and the data contained herein should not be interpreted as forming Council policy. All reasonable measures have been taken to ensure that the material contained in this report is as accurate as possible at the time of publication. However, the Council makes no representation and gives no warranty about the accuracy, reliability, completeness or suitability for any particular purpose of the information and the user uses and relies upon the information in this report at its own sole risk and liability. Council is not liable for errors or omissions in this report. To the full extent that it is able to do so in law, the Council disclaims all liability, (including liability in negligence), for any loss, damage or costs, (including indirect and consequential loss and damage), caused by or arising from anyone using or relying on the information in this report for any purpose whatsoever.

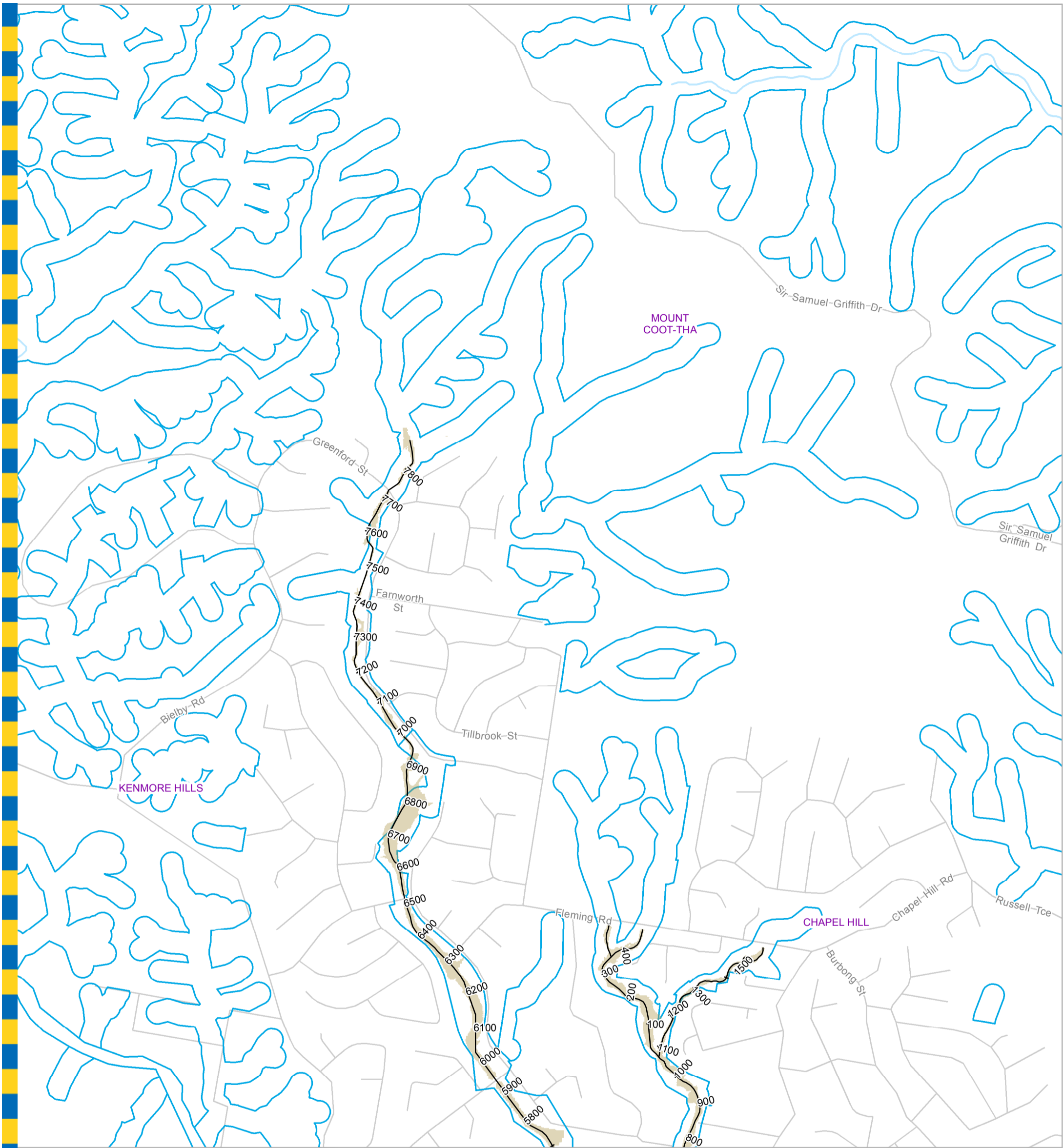
Note: The Cubberla Creek Flood Study is a joint initiative of Brisbane City Council and the Queensland Government.

Document Control: CA17/358937							
Issue No.	Date of Issue	Amdt	Prepared By		Reviewed By		Approved for Issue
			Initials	RPEQ No. and Signature	Initials	RPEQ No. and Signature	Initials
1	30 June 2017	Final	SG	S. Grove 14036	EC	M. Maxwell 10498	ERC

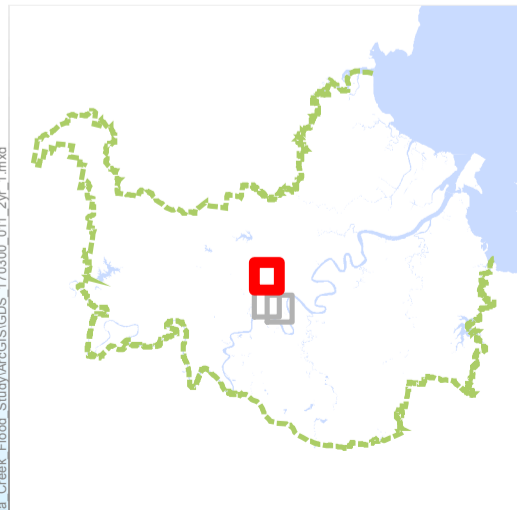
Flood Mapping Contents - Design Flood Mapping

Scenario 1 – Existing Waterway Conditions

- 50% AEP Scenario 1 – Existing Flooding Extents (Map 1 of 3)
- 50% AEP Scenario 1 – Existing Flooding Extents (Map 2 of 3)
- 50% AEP Scenario 1 – Existing Flooding Extents (Map 3 of 3)
- 20% AEP Scenario 1 – Existing Flooding Extents (Map 1 of 3)
- 20% AEP Scenario 1 – Existing Flooding Extents (Map 2 of 3)
- 20% AEP Scenario 1 – Existing Flooding Extents (Map 3 of 3)
- 10% AEP Scenario 1 - Existing Flooding Extents (Map 1 of 3)
- 10% AEP Scenario 1 - Existing Flooding Extents (Map 2 of 3)
- 10% AEP Scenario 1 – Existing Flooding Extents (Map 3 of 3)
- 5% AEP Scenario 1 - Existing Flooding Extents (Map 1 of 3)
- 5% AEP Scenario 1 - Existing Flooding Extents (Map 2 of 3)
- 5% AEP Scenario 1 – Existing Flooding Extents (Map 3 of 3)
- 2% AEP Scenario 1 - Existing Flooding Extents (Map 1 of 3)
- 2% AEP Scenario 1 - Existing Flooding Extents (Map 2 of 3)
- 2% AEP Scenario 1 – Existing Flooding Extents (Map 3 of 3)
- 1% AEP Scenario 1 - Existing Flooding Extents (Map 1 of 3)
- 1% AEP Scenario 1 - Existing Flooding Extents (Map 2 of 3)
- 1% AEP Scenario 1 – Existing Flooding Extents (Map 3 of 3)
- 0.5% AEP Scenario 1 - Existing Flooding Extents (Map 1 of 3)
- 0.5% AEP Scenario 1 - Existing Flooding Extents (Map 2 of 3)
- 0.5% AEP Scenario 1 – Existing Flooding Extents (Map 3 of 3)
- 0.2% AEP Scenario 1 - Existing Flooding Extents (Map 1 of 3)
- 0.2% AEP Scenario 1 - Existing Flooding Extents (Map 2 of 3)
- 0.2% AEP Scenario 1 – Existing Flooding Extents (Map 3 of 3)
- 0.05% AEP Scenario 1 - Existing Flooding Extents (Map 1 of 3)
- 0.05% AEP Scenario 1 - Existing Flooding Extents (Map 2 of 3)
- 0.05% AEP Scenario 1 – Existing Flooding Extents (Map 3 of 3)



For Information Only - Not Council Policy



- Legend**
- AMTD Line
 - Waterway Corridors
 - Flood Inundation Extent
 - Waterway/Waterbody
 - Streets

DATA INFORMATION

The flood maps must be read in conjunction with the flood study report and interpreted by a qualified professional engineer. The flood maps are based on the best data available to Brisbane City Council ("Council") at the time the maps were developed. Council, and the copyright owners listed below, give no warranty in relation to the data (including accuracy, reliability, completeness, currency or suitability) presented in these maps and the user uses and relies upon the data in the maps at its own sole risk and liability. Council is not liable for errors or omissions in the flood maps. To the full extent that it is able to do so in law, the Council disclaims all liability (including without limitation, liability in negligence) for any loss, damage or costs (including indirect and consequential loss and damage), caused by or arising from anyone using or relying on the data contained in the flood maps for any purpose whatsoever.

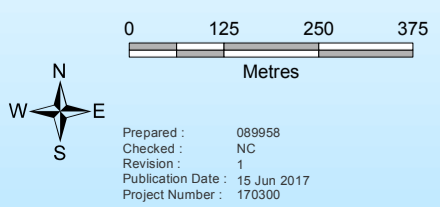
©Brisbane City Council 2017 (Unless stated below)
 Cadastre © 2017 Department of Natural Resources and Mines StreetPro © 2017 Pitney Bowes Inc;
 2007 Aerial Imagery ©2007 Furgu Spatial Solutions; 2005 Aerial Imagery ©2005 QASCO; 2005 Brisway © 2009
 Melway Publishing; 2005 DigitalGlobe Quickbird Satellite Imagery © 2005 DigitalGlobe; 2002 Contours © 2002 AAMHatch

Brisbane City Council
 City Projects Office
 GPO Box 1434
 Brisbane Qld 4001
 For more information
 visit www.brisbane.qld.gov.au
 or call (07) 3403 8888



Dedicated to a better Brisbane

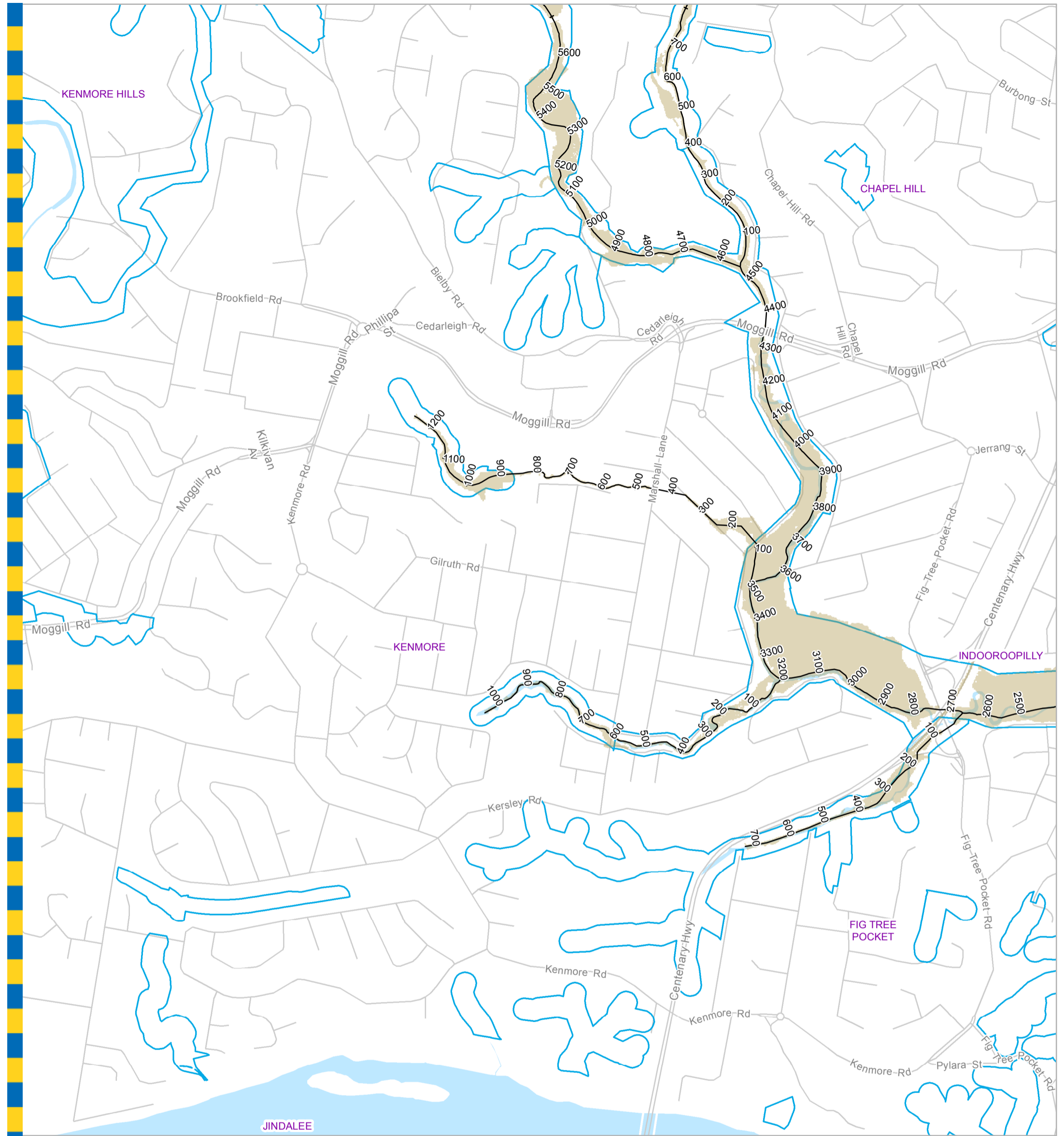
Cubberla Creek Flood Study
Cubberla Creek 50% AEP Flood Extent Map
- Page 1 of 3



GDS - 170300 - 011

File: G:\BICD\Proj\170300_Cubberla_Creek_Flood_Study\AcGIS\GDS_170300_011_2\F_1.mxd

Prepared : 089958
 Checked : NC
 Revision : 1
 Publication Date : 15 Jun 2017
 Project Number : 170300



For Information Only - Not Council Policy



- Legend**
- AMTD Line
 - Waterway Corridors
 - Flood Inundation Extent
 - Waterway/Waterbody
 - Streets

DATA INFORMATION

The flood maps must be read in conjunction with the flood study report and interpreted by a qualified professional engineer. The flood maps are based on the best data available to Brisbane City Council ("Council") at the time the maps were developed. Council, and the copyright owners listed below, give no warranty in relation to the data (including accuracy, reliability, completeness, currency or suitability) presented in these maps and the user uses and relies upon the data in the maps at its own sole risk and liability. Council is not liable for errors or omissions in the flood maps. To the full extent that it is able to do so in law, the Council disclaims all liability (including without limitation, liability in negligence) for any loss, damage or costs (including indirect and consequential loss and damage), caused by or arising from anyone using or relying on the data contained in the flood maps for any purpose whatsoever.

©Brisbane City Council 2017 (Unless stated below)
 Cadastre © 2017 Department of Natural Resources and Mines StreetPro © 2017 Pitney Bowes Inc;
 2007 Aerial Imagery ©2007 Furgo Spatial Solutions; 2005 Aerial Imagery ©2005 QASCO; 2005 Brisway © 2009 Melway Publishing; 2005 DigitalGlobe Quickbird Satellite Imagery © 2005 DigitalGlobe; 2002 Contours © 2002 AAMHatch

Brisbane City Council
 City Projects Office
 GPO Box 1434
 Brisbane Qld 4001
 For more information
 visit www.brisbane.qld.gov.au
 or call (07) 3403 8888



Dedicated to a better Brisbane

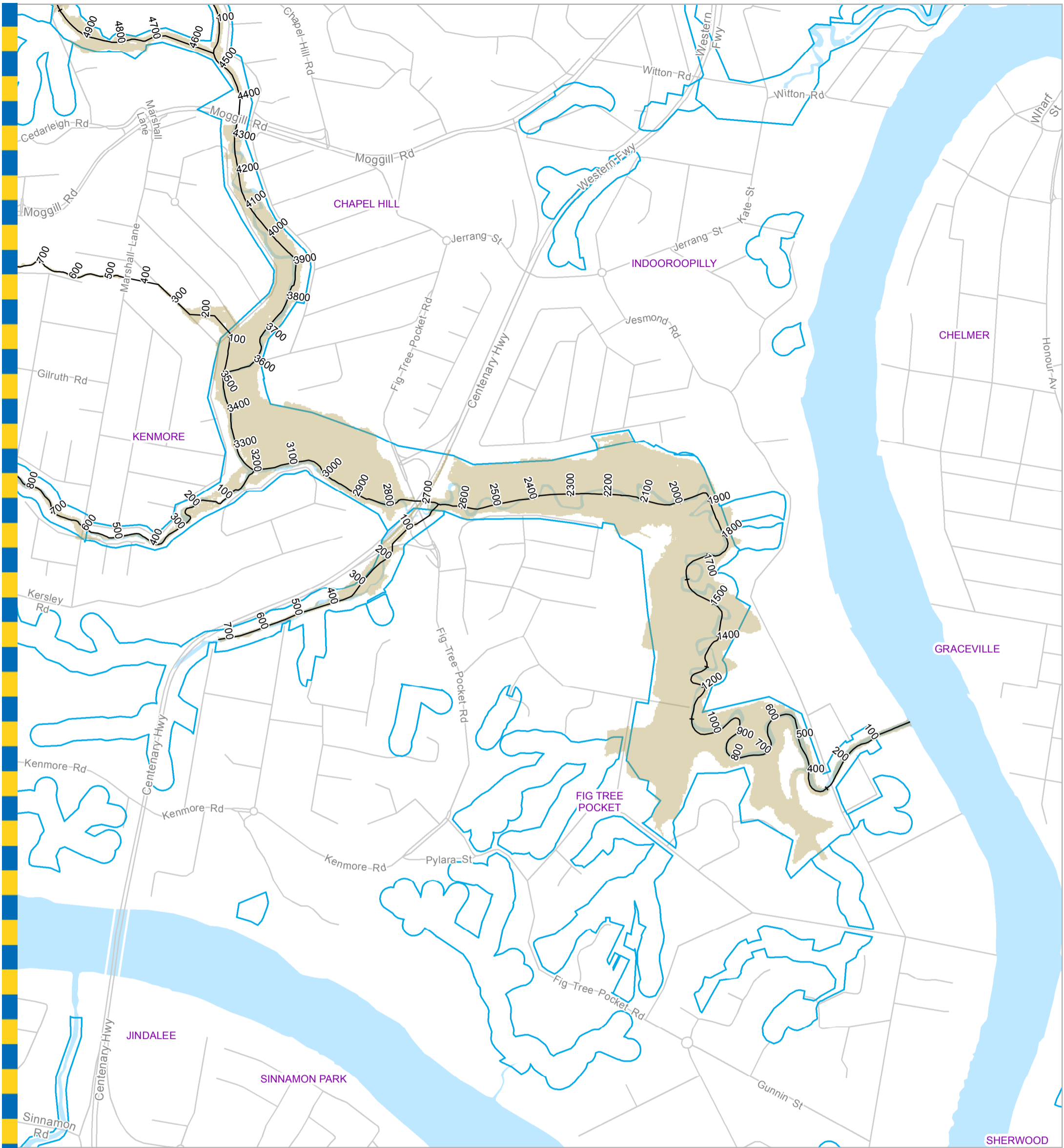
Cubberla Creek Flood Study
Cubberla Creek 50% AEP Flood Extent Map
- Page 2 of 3

GDS - 170300 - 011

0 125 250 375
 Metres

Prepared : 089958
 Checked : NC
 Revision : 1
 Publication Date : 15 Jun 2017
 Project Number : 170300

File: G:\BICD\Proj\170300_Cubberla Creek Flood Study\AcGIS\GDS_170300_011_2\F_1.mxd



For Information Only - Not Council Policy

- Legend**
- AMTD Line
 - Waterway Corridors
 - Flood Inundation Extent
 - Waterway/Waterbody
 - Streets

DATA INFORMATION

The flood maps must be read in conjunction with the flood study report and interpreted by a qualified professional engineer. The flood maps are based on the best data available to Brisbane City Council ("Council") at the time the maps were developed. Council, and the copyright owners listed below, give no warranty in relation to the data (including accuracy, reliability, completeness, currency or suitability) presented in these maps and the user uses and relies upon the data in the maps at its own sole risk and liability. Council is not liable for errors or omissions in the flood maps. To the full extent that it is able to do so in law, the Council disclaims all liability (including without limitation, liability in negligence) for any loss, damage or costs (including indirect and consequential loss and damage), caused by or arising from anyone using or relying on the data contained in the flood maps for any purpose whatsoever.

©Brisbane City Council 2017 (Unless stated below)
 Cadastre © 2017 Department of Natural Resources and Mines StreetPro © 2017 Pitney Bowes Inc;
 2007 Aerial Imagery ©2007 Furgo Spatial Solutions; 2005 Aerial Imagery ©2005 QASCO; 2005 Brisway © 2009
 Melway Publishing; 2005 DigitalGlobe Quickbird Satellite Imagery © 2005 DigitalGlobe; 2002 Contours © 2002 AAMHatch

Brisbane City Council
 City Projects Office
 GPO Box 1434
 Brisbane Qld 4001
 For more information
 visit www.brisbane.qld.gov.au
 or call (07) 3403 8888



Dedicated to a better Brisbane

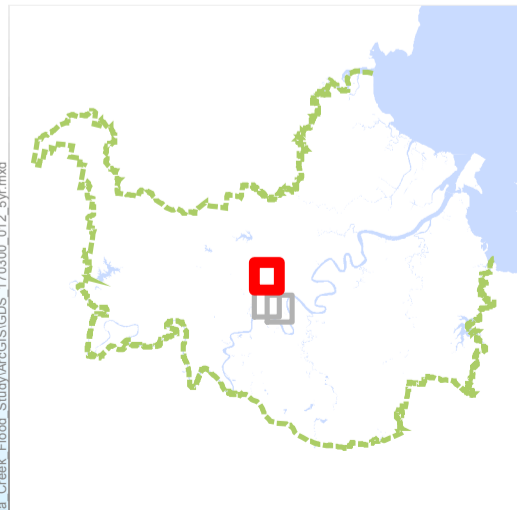
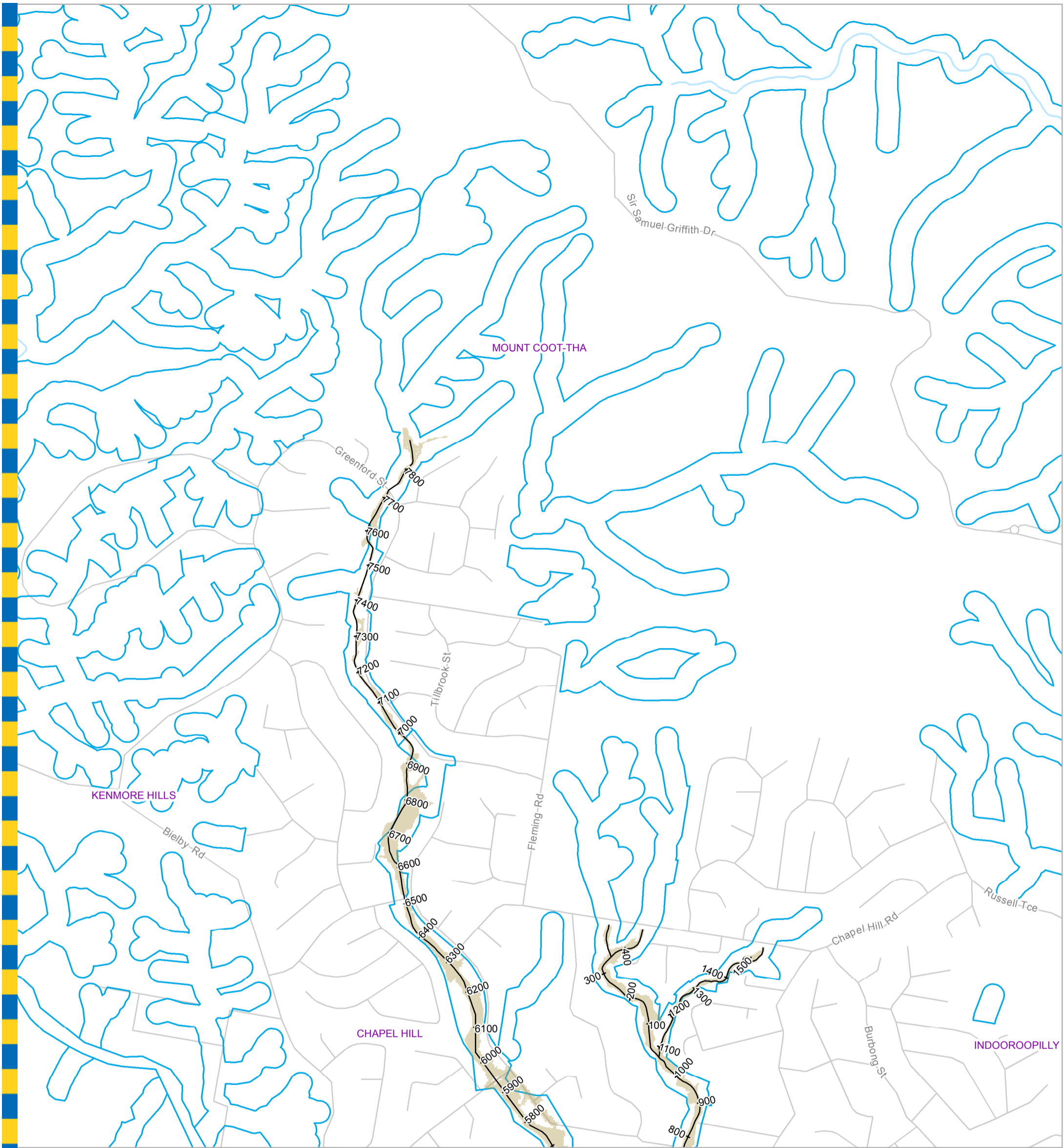
Cubberla Creek Flood Study
Cubberla Creek 50% AEP Flood Extent Map
- Page 3 of 3

GDS - 170300 - 011

0 125 250 375
Metres

Prepared : 089958
 Checked : NC
 Revision : 1
 Publication Date : 15 Jun 2017
 Project Number : 170300

File: G:\BICD\Proj\17170300_Cubberla_Creek_Flood_Study\AcGIS\GDS_170300_011_2\F_1.mxd



- Legend**
- AMTD Line
 - Waterway Corridors
 - Flood Inundation Extent
 - Waterway/Waterbody
 - Streets

DATA INFORMATION

The flood maps must be read in conjunction with the flood study report and interpreted by a qualified professional engineer. The flood maps are based on the best data available to Brisbane City Council ("Council") at the time the maps were developed. Council, and the copyright owners listed below, give no warranty in relation to the data (including accuracy, reliability, completeness, currency or suitability) presented in these maps and the user uses and relies upon the data in the maps at its own sole risk and liability. Council is not liable for errors or omissions in the flood maps. To the full extent that it is able to do so in law, the Council disclaims all liability (including without limitation, liability in negligence) for any loss, damage or costs (including indirect and consequential loss and damage), caused by or arising from anyone using or relying on the data contained in the flood maps for any purpose whatsoever.

©Brisbane City Council 2014 (Unless stated below)
 Cadastre © 2006 Department of Natural Resources and Mines 2009 NAVTEQ Street Data © 2008 NAVTEQ;
 2007 Aerial Imagery ©2007 Furgio Spatial Solutions; 2005 Aerial Imagery ©2005 QASCO; 2005 Brisway © 2009
 Melway Publishing; 2005 DigitalGlobe Quickbird Satellite Imagery © 2005 DigitalGlobe; 2002 Contours © 2002 AAMHatch

For Information Only - Not Council Policy

Brisbane City Council
 City Projects Office
 GPO Box 1434
 Brisbane Qld 4001

For more information
 visit www.brisbane.qld.gov.au
 or call (07) 3403 8888



Dedicated to a better Brisbane

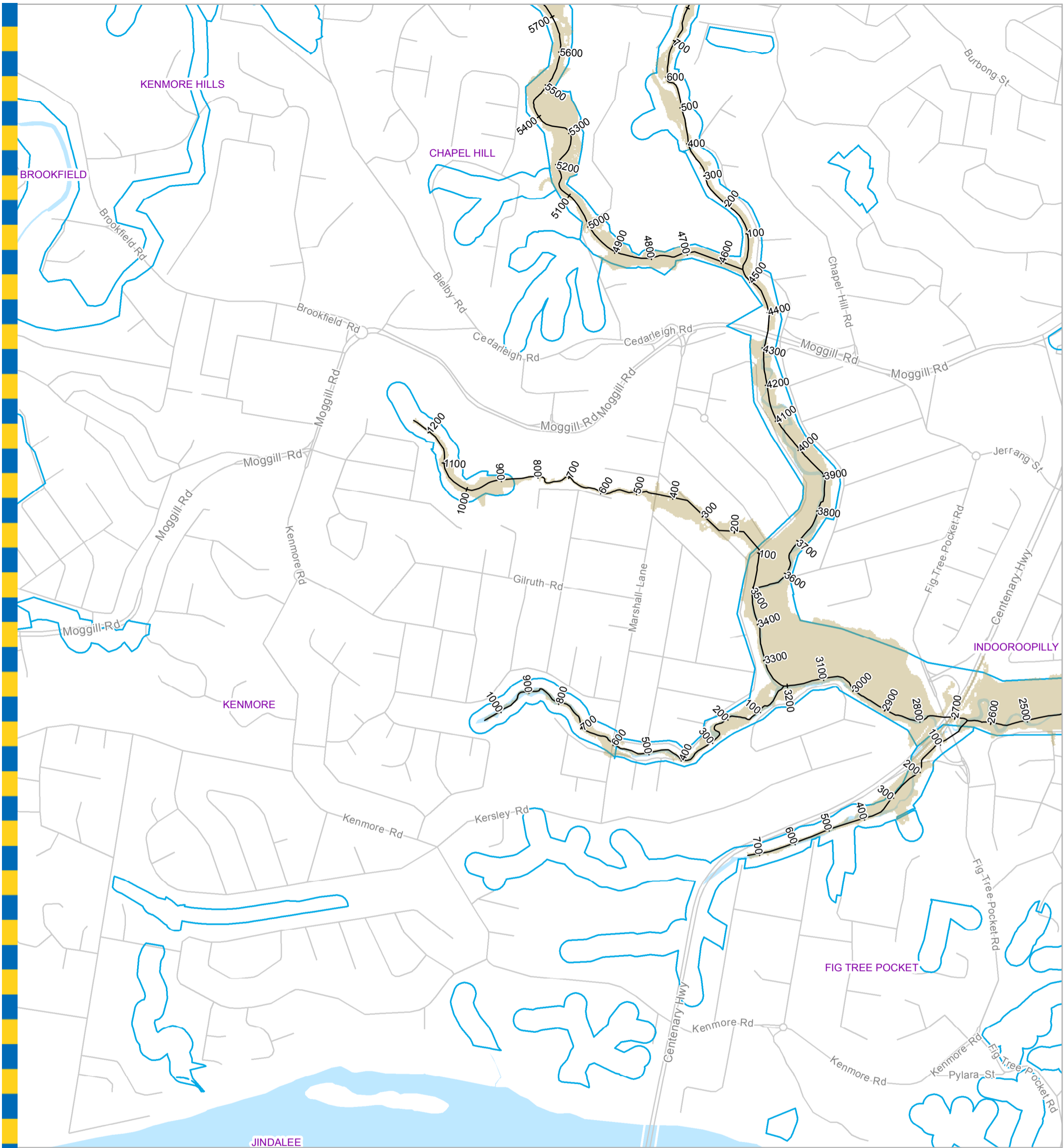
Cubberla Creek Flood Study
**Cubberla Creek 20%
 AEP Flood Extent Map**
- Page 1 of 3

GDS - 170300 - 012

0 125 250 375
 Metres

Prepared : 089958
 Checked : NC
 Revision : 0
 Publication Date : 15 Jun 2017
 Project Number : 170300

File: G:\BICD\Proj\170300_Cubberla_Creek_Flood_Study\AcGIS\GDS_170300_012_5yr.mxd



Legend

- AMTD Line
- Waterway Corridors
- Flood Inundation Extent
- Waterway/Waterbody
- Streets

DATA INFORMATION

The flood maps must be read in conjunction with the flood study report and interpreted by a qualified professional engineer. The flood maps are based on the best data available to Brisbane City Council ("Council") at the time the maps were developed. Council, and the copyright owners listed below, give no warranty in relation to the data (including accuracy, reliability, completeness, currency or suitability) presented in these maps and the user uses and relies upon the data in the maps at its own sole risk and liability. Council is not liable for errors or omissions in the flood maps. To the full extent that it is able to do so in law, the Council disclaims all liability (including without limitation, liability in negligence) for any loss, damage or costs (including indirect and consequential loss and damage), caused by or arising from anyone using or relying on the data contained in the flood maps for any purpose whatsoever.

©Brisbane City Council 2014 (Unless stated below)
 Cadastre © 2006 Department of Natural Resources and Mines 2009 NAVTEQ Street Data © 2008 NAVTEQ;
 2007 Aerial Imagery ©2007 Furgio Spatial Solutions; 2005 Aerial Imagery ©2005 QASCO; 2005 Brisway © 2009
 Melway Publishing; 2005 DigitalGlobe Quickbird Satellite Imagery © 2005 DigitalGlobe; 2002 Contours © 2002 AAMHatch

For Information Only - Not Council Policy

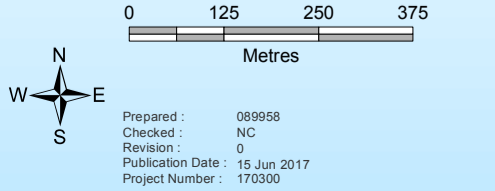
Brisbane City Council
 City Projects Office
 GPO Box 1434
 Brisbane Qld 4001

For more information
 visit www.brisbane.qld.gov.au
 or call (07) 3403 8888



Dedicated to a better Brisbane

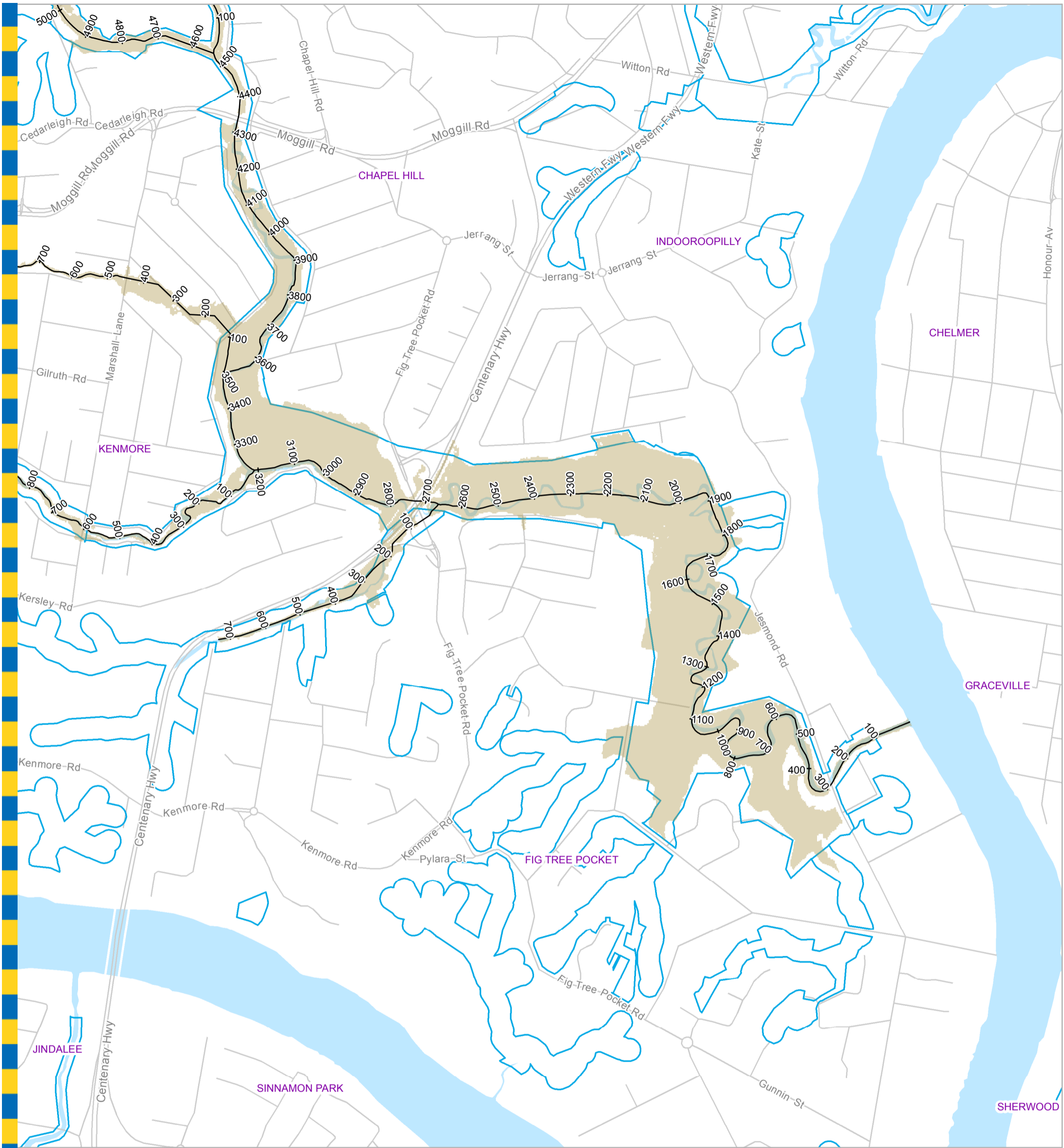
**Cubberla Creek Flood Study
 Cubberla Creek 20%
 AEP Flood Extent Map
 - Page 2 of 3**



Prepared : 089958
 Checked : NC
 Revision : 0
 Publication Date : 15 Jun 2017
 Project Number : 170300

File: G:\BICD\Proj\170300_Cubberla_Creek_Flood_Study\AcGIS\GDS_170300_012_5yr.mxd

GDS - 170300 - 012



Legend

- AMTD Line
- Waterway Corridors
- Flood Inundation Extent
- Waterway/Waterbody
- Streets

DATA INFORMATION

The flood maps must be read in conjunction with the flood study report and interpreted by a qualified professional engineer. The flood maps are based on the best data available to Brisbane City Council ("Council") at the time the maps were developed. Council, and the copyright owners listed below, give no warranty in relation to the data (including accuracy, reliability, completeness, currency or suitability) presented in these maps and the user uses and relies upon the data in the maps at its own sole risk and liability. Council is not liable for errors or omissions in the flood maps. To the full extent that it is able to do so in law, the Council disclaims all liability (including without limitation, liability in negligence) for any loss, damage or costs (including indirect and consequential loss and damage), caused by or arising from anyone using or relying on the data contained in the flood maps for any purpose whatsoever.

©Brisbane City Council 2014 (Unless stated below)
 Cadastre © 2006 Department of Natural Resources and Mines 2009 NAVTEQ Street Data © 2008 NAVTEQ;
 2007 Aerial Imagery ©2007 Furgio Spatial Solutions; 2005 Aerial Imagery ©2005 QASCO; 2005 Brisway © 2009
 Melway Publishing; 2005 DigitalGlobe Quickbird Satellite Imagery © 2005 DigitalGlobe; 2002 Contours © 2002 AAMHatch

For Information Only - Not Council Policy

Brisbane City Council
 City Projects Office
 GPO Box 1434
 Brisbane Qld 4001

For more information
 visit www.brisbane.qld.gov.au
 or call (07) 3403 8888



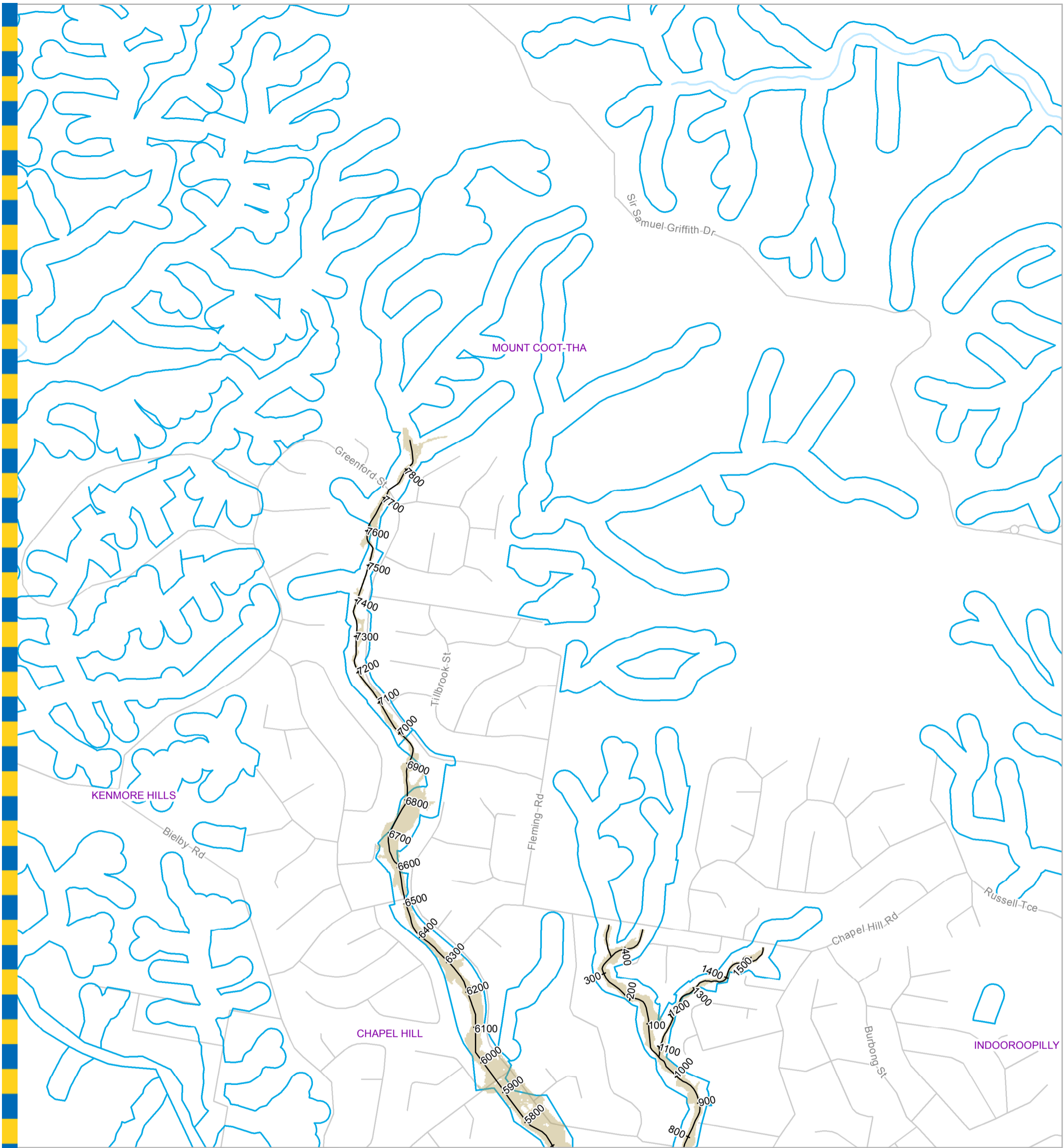
Dedicated to a better Brisbane

**Cubberla Creek Flood Study
 Cubberla Creek 20%
 AEP Flood Extent Map
 - Page 3 of 3**

0 125 250 375
 Metres

Prepared : 089958
 Checked : NC
 Revision : 0
 Publication Date : 15 Jun 2017
 Project Number : 170300

File : G:\BICD\Proj\170300_Cubberla_Creek_Flood_Study\AcGIS\GDS_170300_012_5yr.mxd



Legend

- AMTD Line
- Waterway Corridors
- Flood Inundation Extent
- Waterway/Waterbody
- Streets

DATA INFORMATION

The flood maps must be read in conjunction with the flood study report and interpreted by a qualified professional engineer. The flood maps are based on the best data available to Brisbane City Council ("Council") at the time the maps were developed. Council, and the copyright owners listed below, give no warranty in relation to the data (including accuracy, reliability, completeness, currency or suitability) presented in these maps and the user uses and relies upon the data in the maps at its own sole risk and liability. Council is not liable for errors or omissions in the flood maps. To the full extent that it is able to do so in law, the Council disclaims all liability (including without limitation, liability in negligence) for any loss, damage or costs (including indirect and consequential loss and damage), caused by or arising from anyone using or relying on the data contained in the flood maps for any purpose whatsoever.

©Brisbane City Council 2014 (Unless stated below)
 Cadastre © 2006 Department of Natural Resources and Mines 2009 NAVTEQ Street Data © 2008 NAVTEQ;
 2007 Aerial Imagery ©2007 Furgio Spatial Solutions; 2005 Aerial Imagery ©2005 QASCO; 2005 Brisbane © 2009
 Melway Publishing; 2005 DigitalGlobe Quickbird Satellite Imagery © 2005 DigitalGlobe; 2002 Contours © 2002 AAMHatch

For Information Only - Not Council Policy

Brisbane City Council
 City Projects Office
 GPO Box 1434
 Brisbane Qld 4001

For more information
 visit www.brisbane.qld.gov.au
 or call (07) 3403 8888

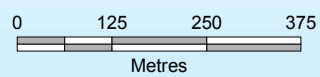


Dedicated to a better Brisbane

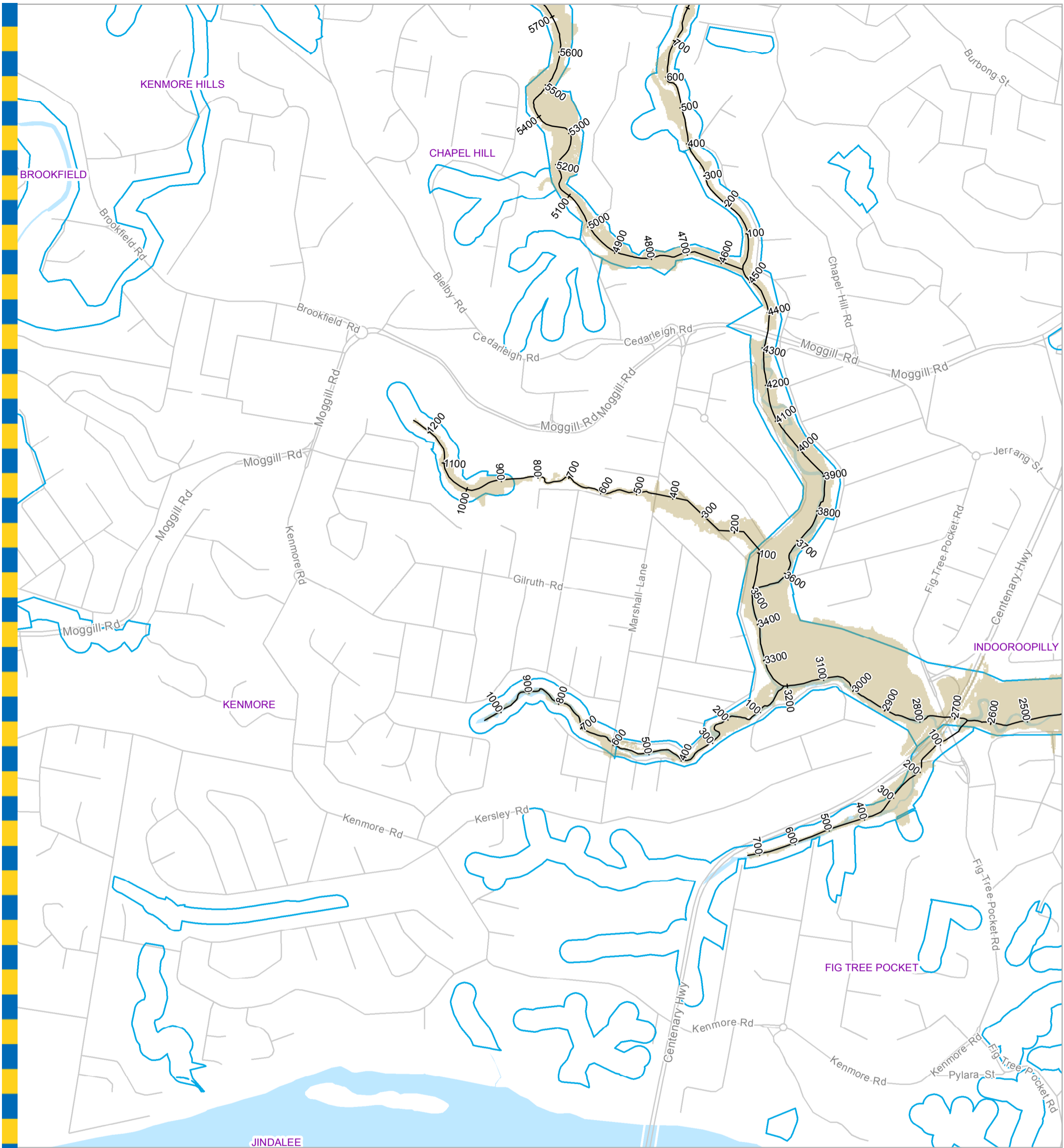
Cubberla Creek Flood Study
Cubberla Creek 10% AEP Flood Extent Map
- Page 1 of 3

GDS - 170300 - 013

File: G:\BICD\Proj\170300_Cubberla_Creek_Flood_Study\AcGIS\GDS_170300_013_10yr.mxd



Prepared : 089958
 Checked : NC
 Revision : 0
 Publication Date : 15 Jun 2017
 Project Number : 170300



JINDALEE

- Legend**
- AMTD Line
 - Waterway Corridors
 - Flood Inundation Extent
 - Waterway/Waterbody
 - Streets

DATA INFORMATION

The flood maps must be read in conjunction with the flood study report and interpreted by a qualified professional engineer. The flood maps are based on the best data available to Brisbane City Council ("Council") at the time the maps were developed. Council, and the copyright owners listed below, give no warranty in relation to the data (including accuracy, reliability, completeness, currency or suitability) presented in these maps and the user uses and relies upon the data in the maps at its own sole risk and liability. Council is not liable for errors or omissions in the flood maps. To the full extent that it is able to do so in law, the Council disclaims all liability (including without limitation, liability in negligence) for any loss, damage or costs (including indirect and consequential loss and damage), caused by or arising from anyone using or relying on the data contained in the flood maps for any purpose whatsoever.

©Brisbane City Council 2014 (Unless stated below)
 Cadastre © 2006 Department of Natural Resources and Mines 2009 NAVTEQ Street Data © 2008 NAVTEQ;
 2007 Aerial Imagery ©2007 Furgo Spatial Solutions; 2005 Aerial Imagery ©2005 QASCO; 2005 Brisway © 2009
 Melway Publishing; 2005 DigitalGlobe Quickbird Satellite Imagery © 2005 DigitalGlobe; 2002 Contours © 2002 AAMHatch

For Information Only - Not Council Policy

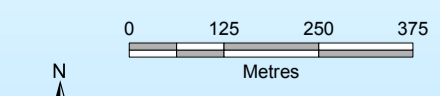
Brisbane City Council
 City Projects Office
 GPO Box 1434
 Brisbane Qld 4001

For more information
 visit www.brisbane.qld.gov.au
 or call (07) 3403 8888



Dedicated to a better Brisbane

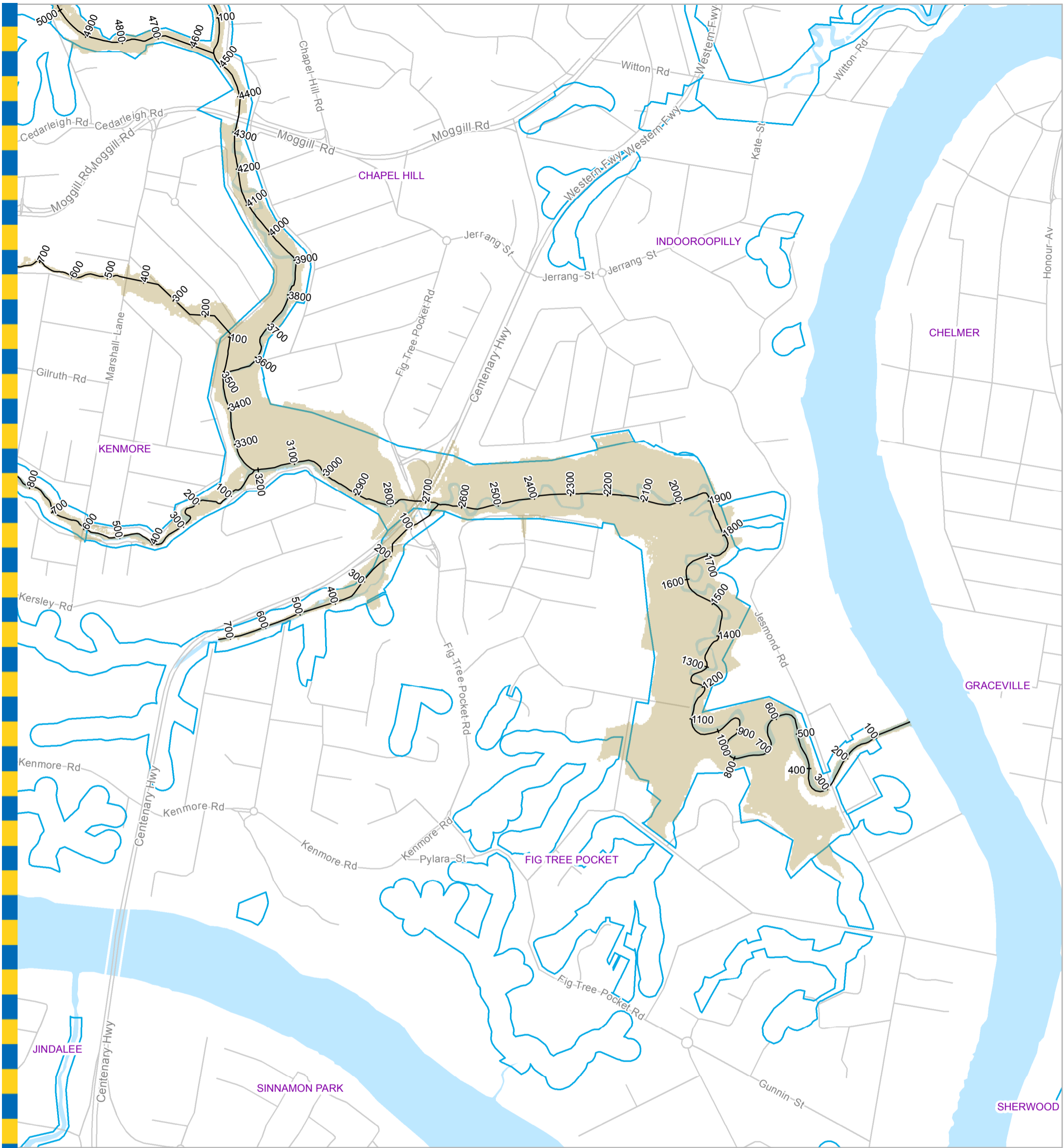
**Cubberla Creek Flood Study
 Cubberla Creek 10%
 AEP Flood Extent Map
 - Page 2 of 3**



Prepared : 089958
 Checked : NC
 Revision : 0
 Publication Date : 15 Jun 2017
 Project Number : 170300

File: G:\BICD\Proj\170300_Cubberla_Creek_Flood_Study\AcGIS\GDS_170300_013_10yr.mxd

GDS - 170300 - 013



Legend

- AMTD Line
- Waterway Corridors
- Flood Inundation Extent
- Waterway/Waterbody
- Streets

DATA INFORMATION

The flood maps must be read in conjunction with the flood study report and interpreted by a qualified professional engineer. The flood maps are based on the best data available to Brisbane City Council ("Council") at the time the maps were developed. Council, and the copyright owners listed below, give no warranty in relation to the data (including accuracy, reliability, completeness, currency or suitability) presented in these maps and the user uses and relies upon the data in the maps at its own sole risk and liability. Council is not liable for errors or omissions in the flood maps. To the full extent that it is able to do so in law, the Council disclaims all liability (including without limitation, liability in negligence) for any loss, damage or costs (including indirect and consequential loss and damage), caused by or arising from anyone using or relying on the data contained in the flood maps for any purpose whatsoever.

©Brisbane City Council 2014 (Unless stated below)
 Cadastre © 2006 Department of Natural Resources and Mines 2009 NAVTEQ Street Data © 2008 NAVTEQ;
 2007 Aerial Imagery ©2007 Furgio Spatial Solutions; 2005 Aerial Imagery ©2005 QASCO; 2005 Brisway © 2009
 Melway Publishing; 2005 DigitalGlobe Quickbird Satellite Imagery © 2005 DigitalGlobe; 2002 Contours © 2002 AAMHatch

For Information Only - Not Council Policy

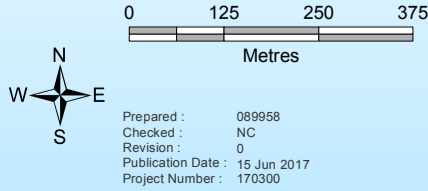
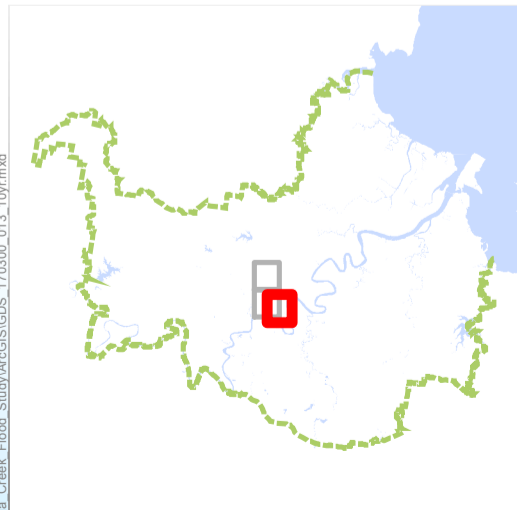
Brisbane City Council
 City Projects Office
 GPO Box 1434
 Brisbane Qld 4001

For more information
 visit www.brisbane.qld.gov.au
 or call (07) 3403 8888



Dedicated to a better Brisbane

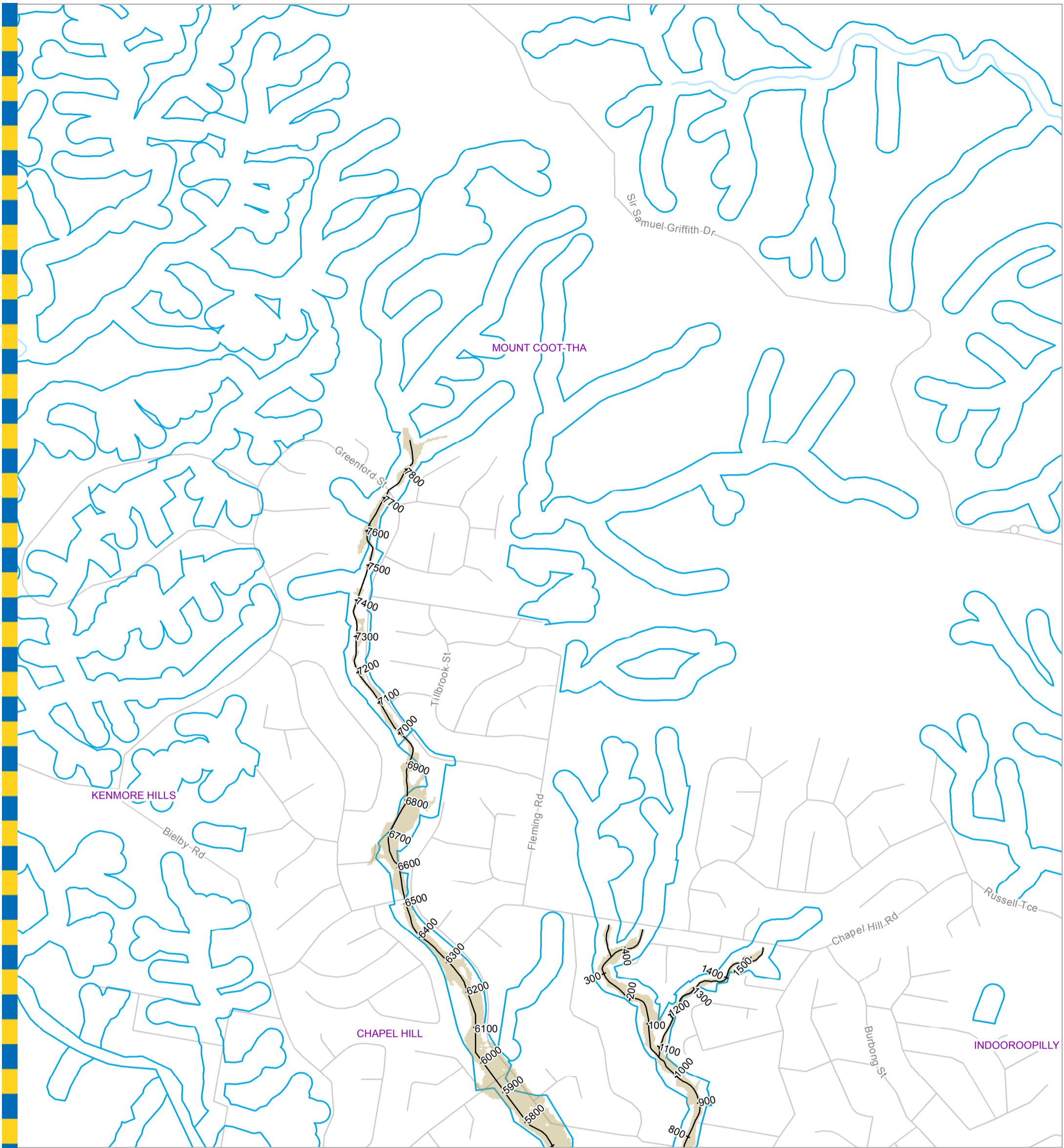
**Cubberla Creek Flood Study
 Cubberla Creek 10%
 AEP Flood Extent Map
 - Page 3 of 3**



Prepared : 089958
 Checked : NC
 Revision : 0
 Publication Date : 15 Jun 2017
 Project Number : 170300

File: G:\BICD\Proj\170300_Cubberla_Creek_Flood_Study\GIS\GDS_170300_013_10yr.mxd

GDS - 170300 - 013



Legend

- AMTD Line
- Waterway Corridors
- Flood Inundation Extent
- Waterway/Waterbody
- Streets

DATA INFORMATION

The flood maps must be read in conjunction with the flood study report and interpreted by a qualified professional engineer. The flood maps are based on the best data available to Brisbane City Council ("Council") at the time the maps were developed. Council, and the copyright owners listed below, give no warranty in relation to the data (including accuracy, reliability, completeness, currency or suitability) presented in these maps and the user uses and relies upon the data in the maps at its own sole risk and liability. Council is not liable for errors or omissions in the flood maps. To the full extent that it is able to do so in law, the Council disclaims all liability (including without limitation, liability in negligence) for any loss, damage or costs (including indirect and consequential loss and damage), caused by or arising from anyone using or relying on the data contained in the flood maps for any purpose whatsoever.

©Brisbane City Council 2014 (Unless stated below)
 Cadastre © 2006 Department of Natural Resources and Mines 2009 NAVTEQ Street Data © 2008 NAVTEQ;
 2007 Aerial Imagery ©2007 Furgio Spatial Solutions; 2005 Aerial Imagery ©2005 QASCO; 2005 Brisway © 2009
 Melway Publishing; 2005 DigitalGlobe Quickbird Satellite Imagery © 2005 DigitalGlobe; 2002 Contours © 2002 AAMHatch

For Information Only - Not Council Policy

Brisbane City Council
 City Projects Office
 GPO Box 1434
 Brisbane Qld 4001

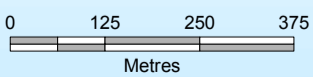
For more information
 visit www.brisbane.qld.gov.au
 or call (07) 3403 8888



Dedicated to a better Brisbane

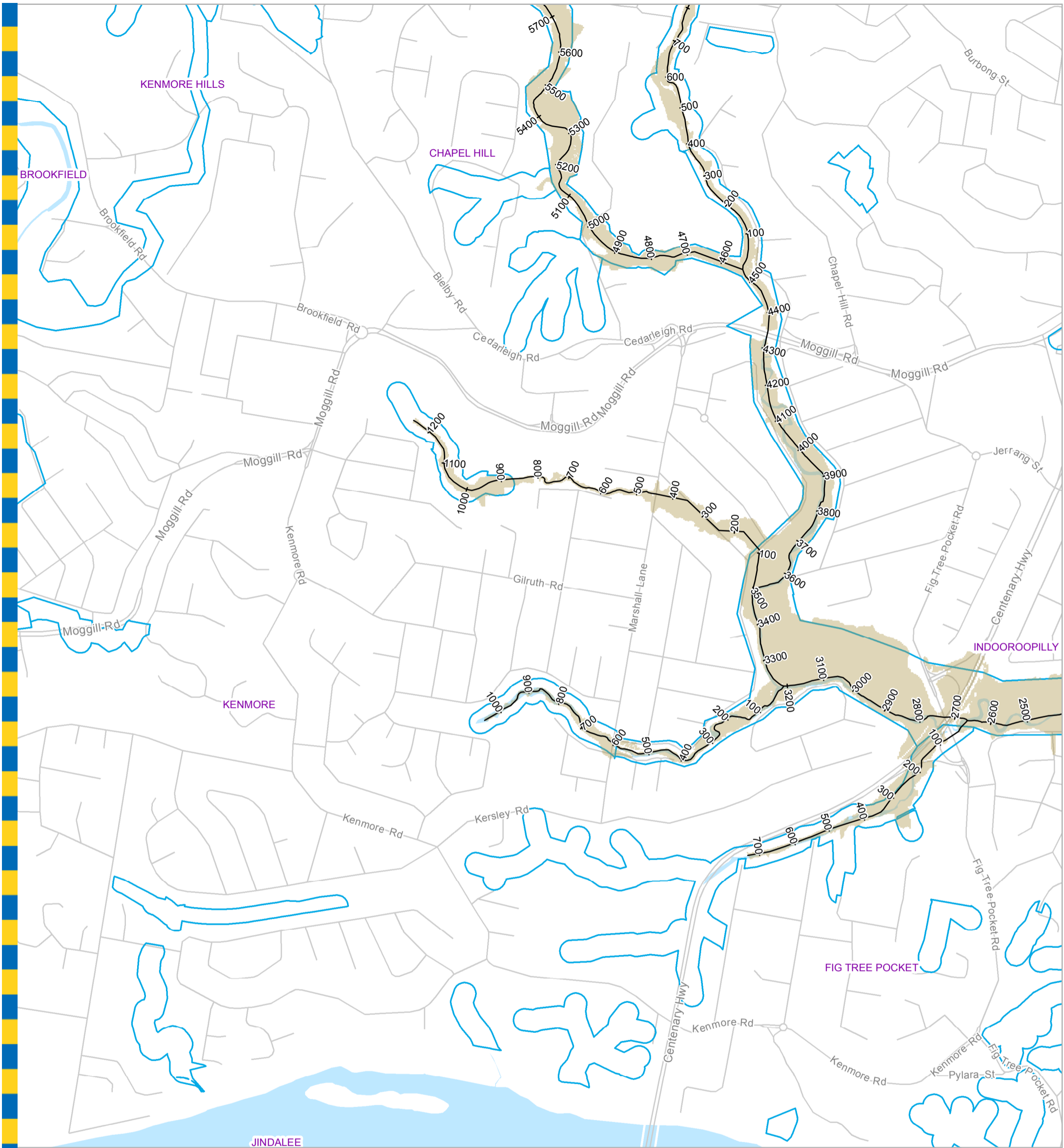
Cubberla Creek Flood Study
Cubberla Creek 5%
AEP Flood Extent Map
- Page 1 of 3

GDS - 170300 - 014



Prepared : 089958
 Checked : NC
 Revision : 0
 Publication Date : 15 Jun 2017
 Project Number : 170300

File: G:\BICD\Proj\170300_Cubberla_Creek_Flood_Study\AcGIS\GDS_170300_014_20p.mxd



JINDALEE

Legend

- AMTD Line
- Waterway Corridors
- Flood Inundation Extent
- Waterway/Waterbody
- Streets

DATA INFORMATION

The flood maps must be read in conjunction with the flood study report and interpreted by a qualified professional engineer. The flood maps are based on the best data available to Brisbane City Council ("Council") at the time the maps were developed. Council, and the copyright owners listed below, give no warranty in relation to the data (including accuracy, reliability, completeness, currency or suitability) presented in these maps and the user uses and relies upon the data in the maps at its own sole risk and liability. Council is not liable for errors or omissions in the flood maps. To the full extent that it is able to do so in law, the Council disclaims all liability (including without limitation, liability in negligence) for any loss, damage or costs (including indirect and consequential loss and damage), caused by or arising from anyone using or relying on the data contained in the flood maps for any purpose whatsoever.

©Brisbane City Council 2014 (Unless stated below)
 Cadastre © 2006 Department of Natural Resources and Mines 2009 NAVTEQ Street Data © 2008 NAVTEQ;
 2007 Aerial Imagery ©2007 Furgo Spatial Solutions; 2005 Aerial Imagery ©2005 QASCO; 2005 Brisway © 2009
 Melway Publishing; 2005 DigitalGlobe Quickbird Satellite Imagery © 2005 DigitalGlobe; 2002 Contours © 2002 AAMHatch

For Information Only - Not Council Policy

Brisbane City Council
 City Projects Office
 GPO Box 1434
 Brisbane Qld 4001

For more information
 visit www.brisbane.qld.gov.au
 or call (07) 3403 8888



Dedicated to a better Brisbane

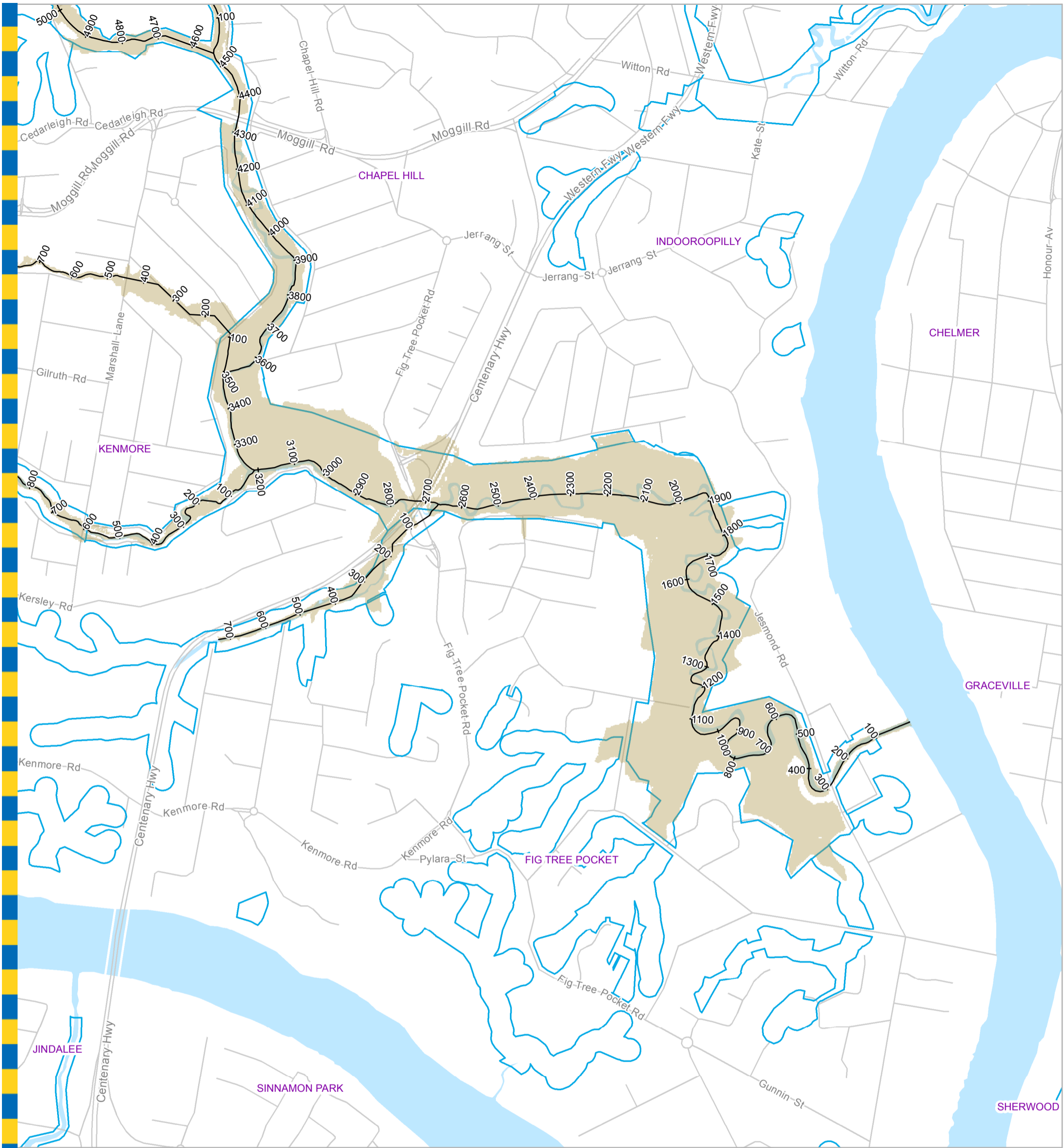
Cubberla Creek Flood Study
Cubberla Creek 5% AEP Flood Extent Map
- Page 2 of 3

GDS - 170300 - 014

0 125 250 375
Metres

Prepared : 089958
 Checked : NC
 Revision : 0
 Publication Date : 15 Jun 2017
 Project Number : 170300

File: G:\BICD\Proj\170300_Cubberla_Creek_Flood_Study\AcGIS\GDS_170300_014_20yr.mxd



Legend

- AMTD Line
- Waterway Corridors
- Flood Inundation Extent
- Waterway/Waterbody
- Streets

DATA INFORMATION

The flood maps must be read in conjunction with the flood study report and interpreted by a qualified professional engineer. The flood maps are based on the best data available to Brisbane City Council ("Council") at the time the maps were developed. Council, and the copyright owners listed below, give no warranty in relation to the data (including accuracy, reliability, completeness, currency or suitability) presented in these maps and the user uses and relies upon the data in the maps at its own sole risk and liability. Council is not liable for errors or omissions in the flood maps. To the full extent that it is able to do so in law, the Council disclaims all liability (including without limitation, liability in negligence) for any loss, damage or costs (including indirect and consequential loss and damage), caused by or arising from anyone using or relying on the data contained in the flood maps for any purpose whatsoever.

©Brisbane City Council 2014 (Unless stated below)
 Cadastre © 2006 Department of Natural Resources and Mines 2009 NAVTEQ Street Data © 2008 NAVTEQ;
 2007 Aerial Imagery ©2007 Furgo Spatial Solutions; 2005 Aerial Imagery ©2005 QASCO; 2005 Brisway © 2009
 Melway Publishing; 2005 DigitalGlobe Quickbird Satellite Imagery © 2005 DigitalGlobe; 2002 Contours © 2002 AAMHatch

For Information Only - Not Council Policy

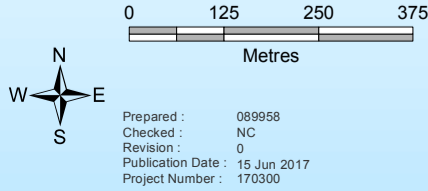
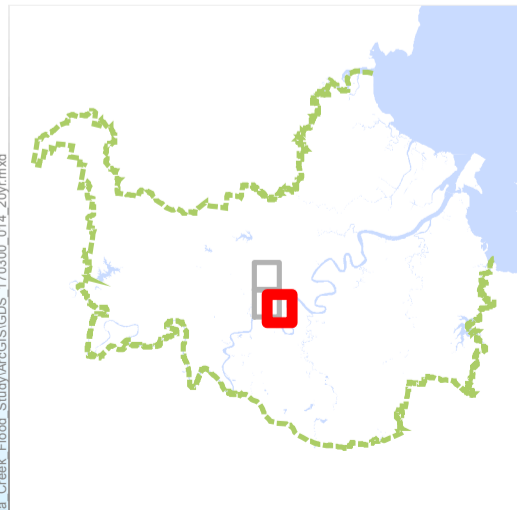
Brisbane City Council
 City Projects Office
 GPO Box 1434
 Brisbane Qld 4001

For more information
 visit www.brisbane.qld.gov.au
 or call (07) 3403 8888

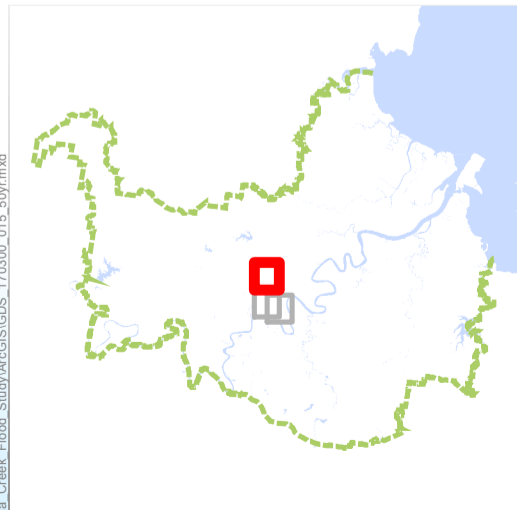
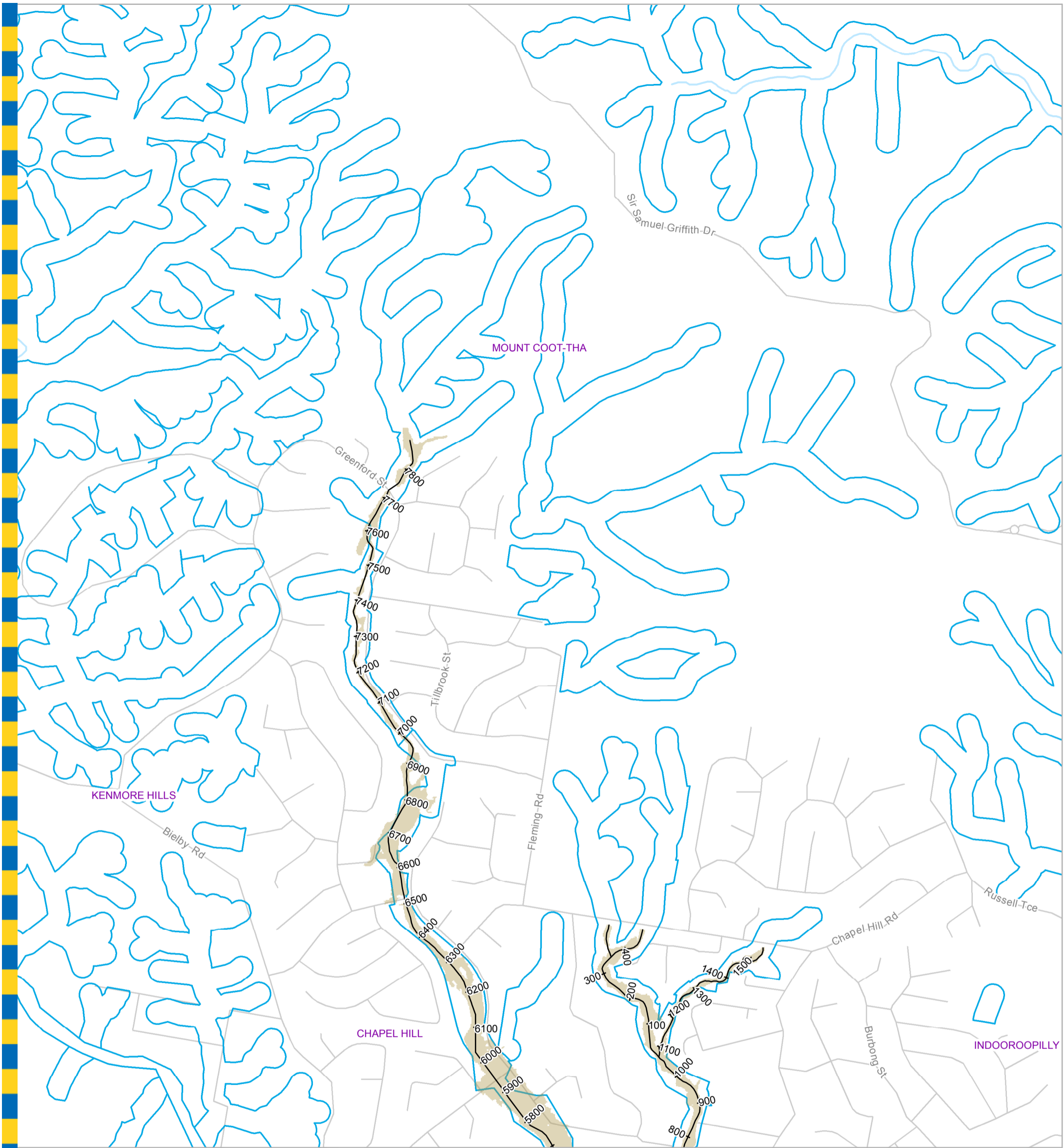


Dedicated to a better Brisbane

**Cubberla Creek Flood Study
 Cubberla Creek 5%
 AEP Flood Extent Map
 - Page 3 of 3**



Prepared : 089958
 Checked : NC
 Revision : 0
 Publication Date : 15 Jun 2017
 Project Number : 170300



Legend

- AMTD Line
- Waterway Corridors
- Flood Inundation Extent
- Waterway/Waterbody
- Streets

DATA INFORMATION

The flood maps must be read in conjunction with the flood study report and interpreted by a qualified professional engineer. The flood maps are based on the best data available to Brisbane City Council ("Council") at the time the maps were developed. Council, and the copyright owners listed below, give no warranty in relation to the data (including accuracy, reliability, completeness, currency or suitability) presented in these maps and the user uses and relies upon the data in the maps at its own sole risk and liability. Council is not liable for errors or omissions in the flood maps. To the full extent that it is able to do so in law, the Council disclaims all liability (including without limitation, liability in negligence) for any loss, damage or costs (including indirect and consequential loss and damage), caused by or arising from anyone using or relying on the data contained in the flood maps for any purpose whatsoever.

©Brisbane City Council 2014 (Unless stated below)
 Cadastre © 2006 Department of Natural Resources and Mines 2009 NAVTEQ Street Data © 2008 NAVTEQ;
 2007 Aerial Imagery ©2007 Furgio Spatial Solutions; 2005 Aerial Imagery ©2005 QASCO; 2005 Brisway © 2009
 Melway Publishing; 2005 DigitalGlobe Quickbird Satellite Imagery © 2005 DigitalGlobe; 2002 Contours © 2002 AAMHatch

For Information Only - Not Council Policy

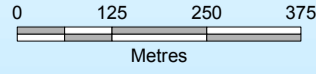
Brisbane City Council
 City Projects Office
 GPO Box 1434
 Brisbane Qld 4001

For more information
 visit www.brisbane.qld.gov.au
 or call (07) 3403 8888



Dedicated to a better Brisbane

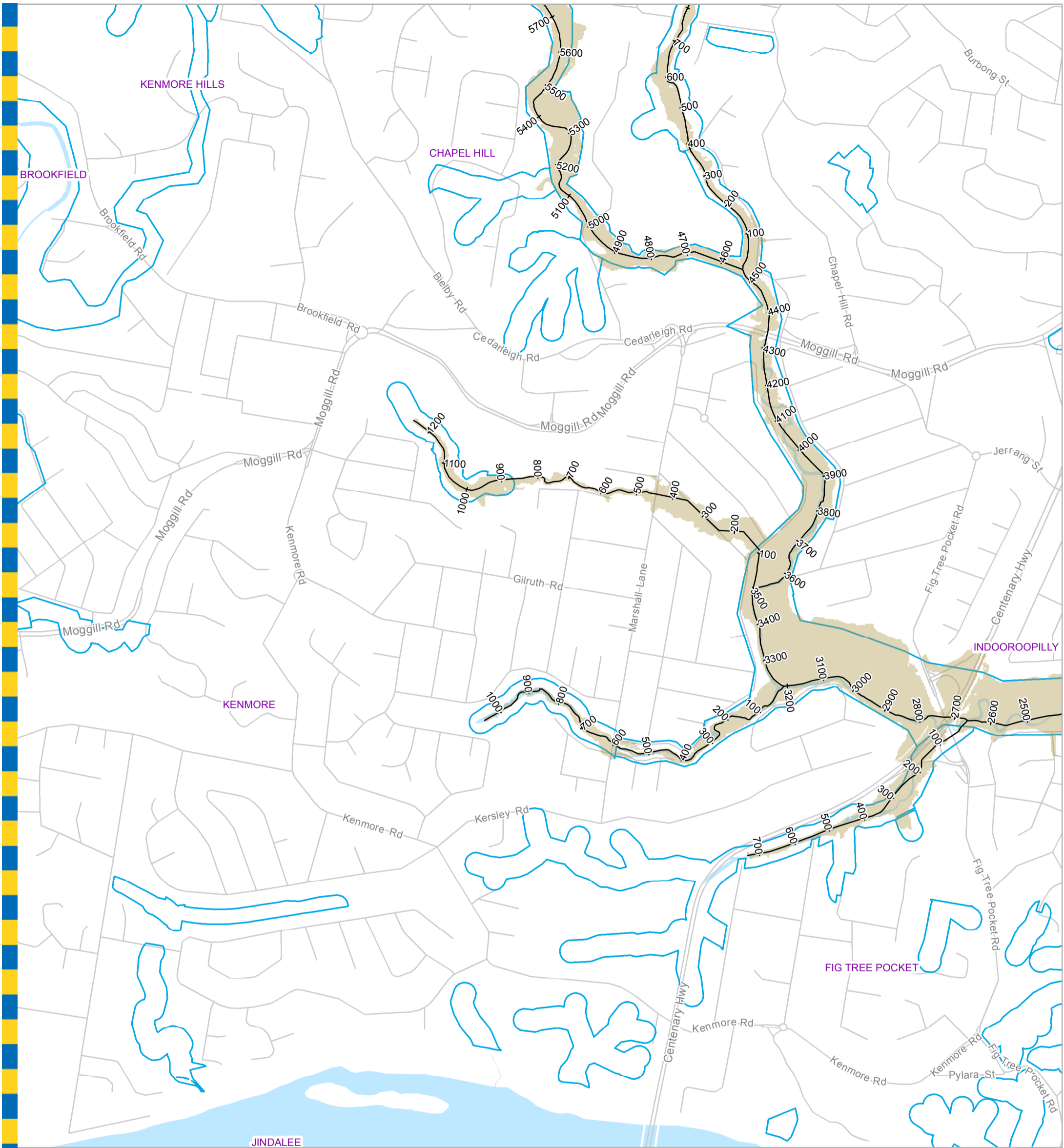
**Cubberla Creek Flood Study
 Cubberla Creek 2%
 AEP Flood Extent Map
 - Page 1 of 3**



Prepared : 089958
 Checked : NC
 Revision : 0
 Publication Date : 15 Jun 2017
 Project Number : 170300

File: G:\BICD\Proj\170300_Cubberla_Creek_Flood_Study\AcGIS\GDS_170300_015_50yr.mxd

GDS - 170300 - 015



Legend

- AMTD Line
- Waterway Corridors
- Flood Inundation Extent
- Waterway/Waterbody
- Streets

DATA INFORMATION

The flood maps must be read in conjunction with the flood study report and interpreted by a qualified professional engineer. The flood maps are based on the best data available to Brisbane City Council ("Council") at the time the maps were developed. Council, and the copyright owners listed below, give no warranty in relation to the data (including accuracy, reliability, completeness, currency or suitability) presented in these maps and the user uses and relies upon the data in the maps at its own sole risk and liability. Council is not liable for errors or omissions in the flood maps. To the full extent that it is able to do so in law, the Council disclaims all liability (including without limitation, liability in negligence) for any loss, damage or costs (including indirect and consequential loss and damage), caused by or arising from anyone using or relying on the data contained in the flood maps for any purpose whatsoever.

©Brisbane City Council 2014 (Unless stated below)
 Cadastre © 2006 Department of Natural Resources and Mines 2009 NAVTEQ Street Data © 2008 NAVTEQ;
 2007 Aerial Imagery ©2007 Furgo Spatial Solutions; 2005 Aerial Imagery ©2005 QASCO; 2005 Brisway © 2009
 Melway Publishing; 2005 DigitalGlobe Quickbird Satellite Imagery © 2005 DigitalGlobe; 2002 Contours © 2002 AAMHatch

For Information Only - Not Council Policy

Brisbane City Council
 City Projects Office
 GPO Box 1434
 Brisbane Qld 4001

For more information
 visit www.brisbane.qld.gov.au
 or call (07) 3403 8888



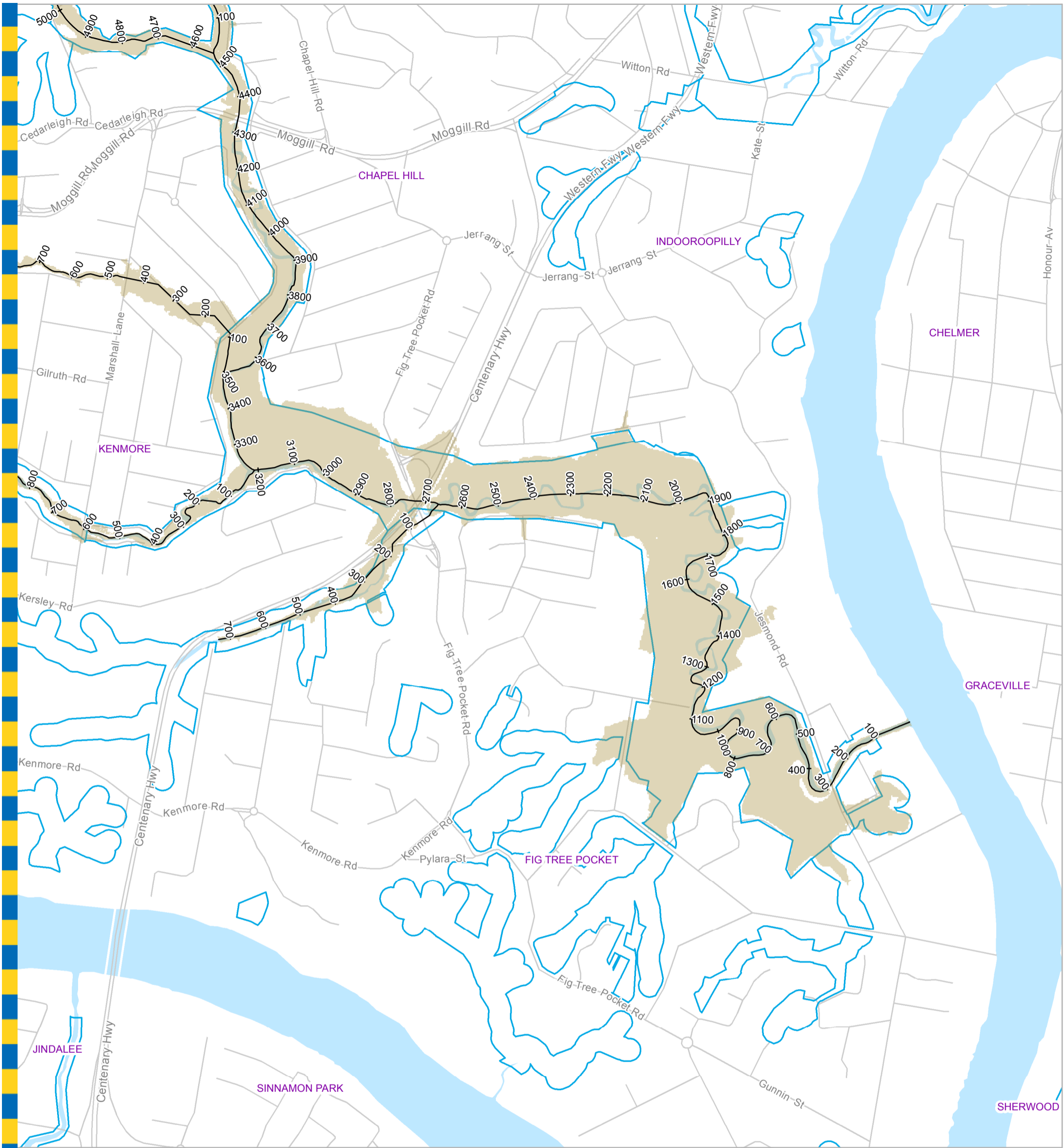
Dedicated to a better Brisbane

**Cubberla Creek Flood Study
 Cubberla Creek 2%
 AEP Flood Extent Map
 - Page 2 of 3**

0 125 250 375
 Metres

Prepared : 089958
 Checked : NC
 Revision : 0
 Publication Date : 15 Jun 2017
 Project Number : 170300

File: G:\BICD\Proj\170300_Cubberla_Creek_Flood_Study\AcGIS\GDS_170300_015_50yr.mxd



Legend

- AMTD Line
- Waterway Corridors
- Flood Inundation Extent
- Waterway/Waterbody
- Streets

DATA INFORMATION

The flood maps must be read in conjunction with the flood study report and interpreted by a qualified professional engineer. The flood maps are based on the best data available to Brisbane City Council ("Council") at the time the maps were developed. Council, and the copyright owners listed below, give no warranty in relation to the data (including accuracy, reliability, completeness, currency or suitability) presented in these maps and the user uses and relies upon the data in the maps at its own sole risk and liability. Council is not liable for errors or omissions in the flood maps. To the full extent that it is able to do so in law, the Council disclaims all liability (including without limitation, liability in negligence) for any loss, damage or costs (including indirect and consequential loss and damage), caused by or arising from anyone using or relying on the data contained in the flood maps for any purpose whatsoever.

©Brisbane City Council 2014 (Unless stated below)
 Cadastre © 2006 Department of Natural Resources and Mines 2009 NAVTEQ Street Data © 2008 NAVTEQ;
 2007 Aerial Imagery ©2007 Furgo Spatial Solutions; 2005 Aerial Imagery ©2005 QASCO; 2005 Brisway © 2009
 Melway Publishing; 2005 DigitalGlobe Quickbird Satellite Imagery © 2005 DigitalGlobe; 2002 Contours © 2002 AAMHatch

For Information Only - Not Council Policy

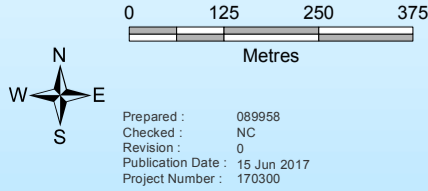
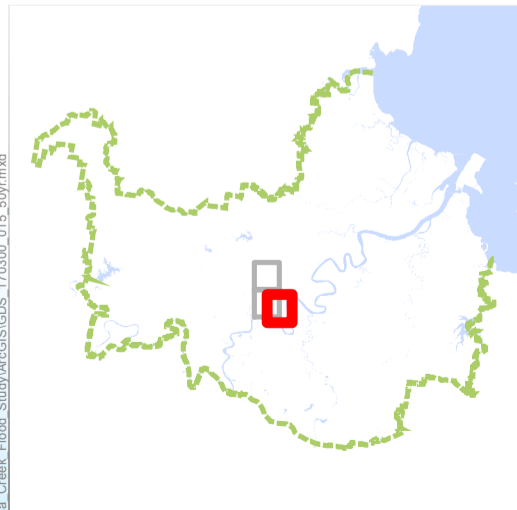
Brisbane City Council
 City Projects Office
 GPO Box 1434
 Brisbane Qld 4001

For more information
 visit www.brisbane.qld.gov.au
 or call (07) 3403 8888

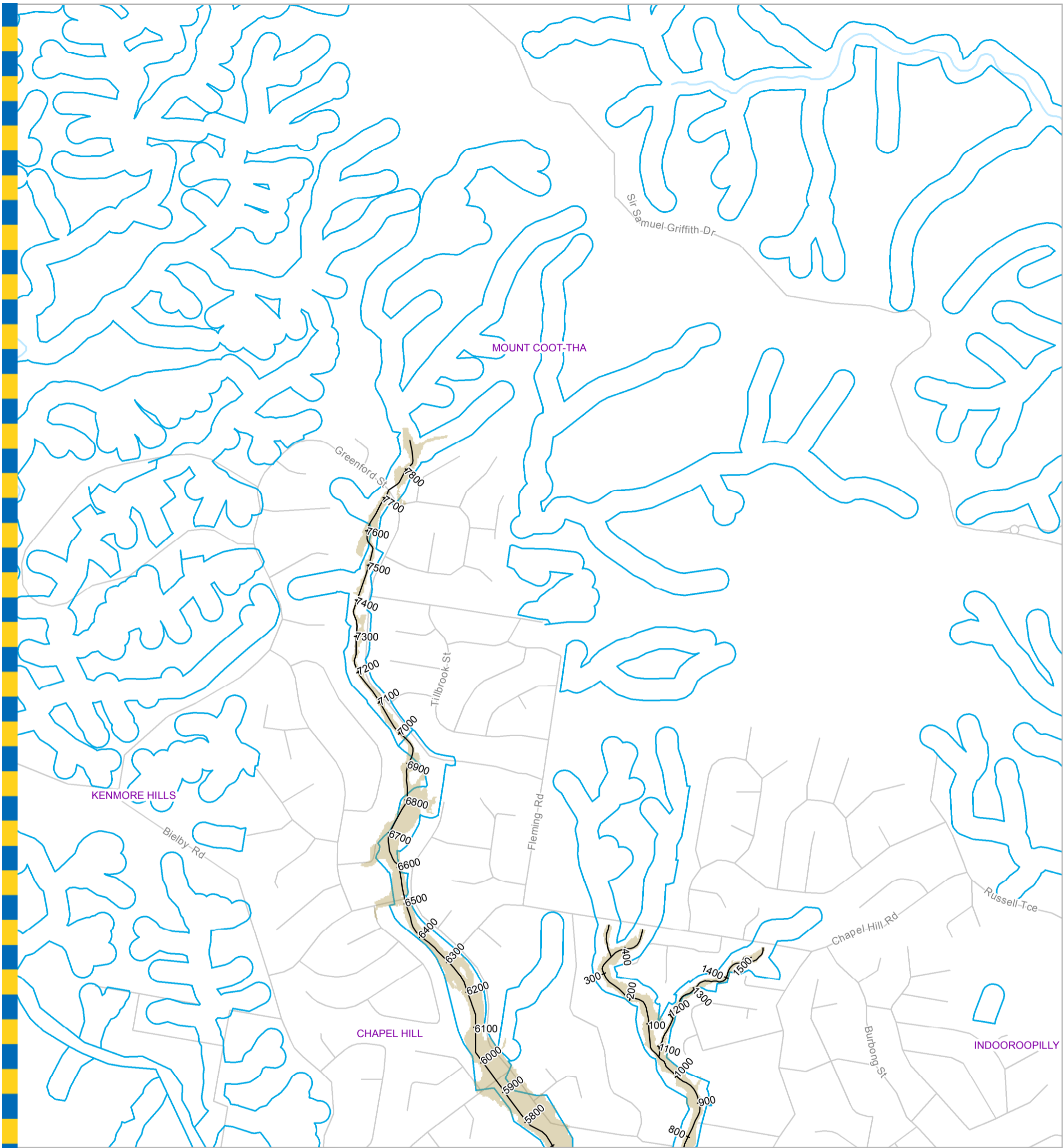


Dedicated to a better Brisbane

**Cubberla Creek Flood Study
 Cubberla Creek 2%
 AEP Flood Extent Map
 - Page 3 of 3**



Prepared : 089958
 Checked : NC
 Revision : 0
 Publication Date : 15 Jun 2017
 Project Number : 170300

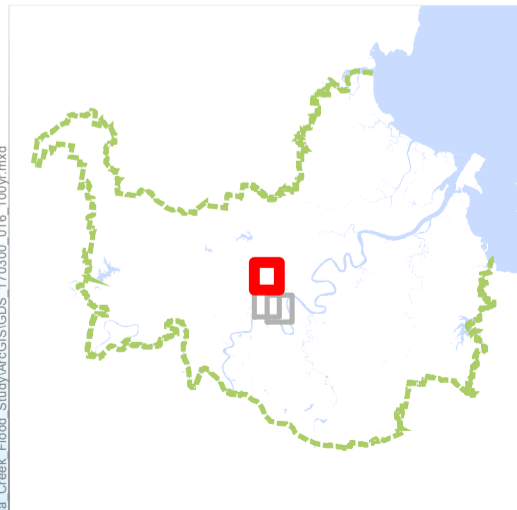


KENMORE HILLS

MOUNT COOT-THA

CHAPEL HILL

INDOOROPILLY



Legend

- AMTD Line
- Waterway Corridors
- Flood Inundation Extent
- Waterway/Waterbody
- Streets

DATA INFORMATION

The flood maps must be read in conjunction with the flood study report and interpreted by a qualified professional engineer. The flood maps are based on the best data available to Brisbane City Council ("Council") at the time the maps were developed. Council, and the copyright owners listed below, give no warranty in relation to the data (including accuracy, reliability, completeness, currency or suitability) presented in these maps and the user uses and relies upon the data in the maps at its own sole risk and liability. Council is not liable for errors or omissions in the flood maps. To the full extent that it is able to do so in law, the Council disclaims all liability (including without limitation, liability in negligence) for any loss, damage or costs (including indirect and consequential loss and damage), caused by or arising from anyone using or relying on the data contained in the flood maps for any purpose whatsoever.

For Information Only - Not Council Policy

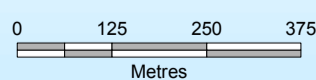
Brisbane City Council
 City Projects Office
 GPO Box 1434
 Brisbane Qld 4001

For more information
 visit www.brisbane.qld.gov.au
 or call (07) 3403 8888



Dedicated to a better Brisbane

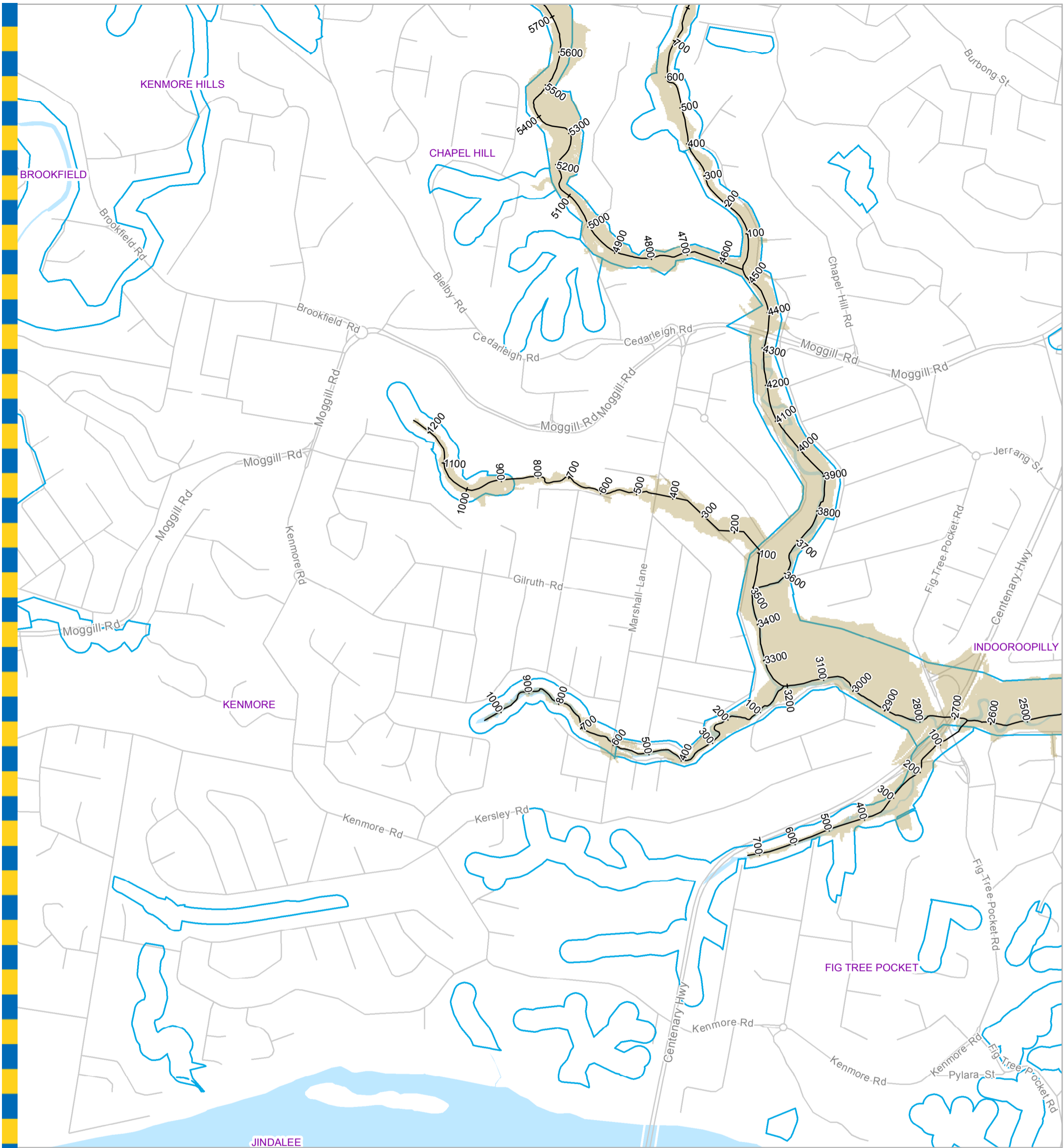
Cubberla Creek Flood Study
Cubberla Creek 1% AEP Flood Extent Map
- Page 1 of 3



Prepared : 089958
 Checked : NC
 Revision : 0
 Publication Date : 15 Jun 2017
 Project Number : 170300

©Brisbane City Council 2014 (Unless stated below)
 Cadastre © 2006 Department of Natural Resources and Mines 2009 NAVTEQ Street Data © 2008 NAVTEQ;
 2007 Aerial Imagery ©2007 Furgo Spatial Solutions; 2005 Aerial Imagery ©2005 QASCO; 2005 Brisway © 2009
 Melway Publishing; 2005 DigitalGlobe Quickbird Satellite Imagery © 2005 DigitalGlobe; 2002 Contours © 2002 AAMHatch

GDS - 170300 - 016



JINDALEE

Legend

- AMTD Line
- Waterway Corridors
- Flood Inundation Extent
- Waterway/Waterbody
- Streets

DATA INFORMATION

The flood maps must be read in conjunction with the flood study report and interpreted by a qualified professional engineer. The flood maps are based on the best data available to Brisbane City Council ("Council") at the time the maps were developed. Council, and the copyright owners listed below, give no warranty in relation to the data (including accuracy, reliability, completeness, currency or suitability) presented in these maps and the user uses and relies upon the data in the maps at its own sole risk and liability. Council is not liable for errors or omissions in the flood maps. To the full extent that it is able to do so in law, the Council disclaims all liability (including without limitation, liability in negligence) for any loss, damage or costs (including indirect and consequential loss and damage), caused by or arising from anyone using or relying on the data contained in the flood maps for any purpose whatsoever.

©Brisbane City Council 2014 (Unless stated below)
 Cadastre © 2006 Department of Natural Resources and Mines 2009 NAVTEQ Street Data © 2008 NAVTEQ;
 2007 Aerial Imagery ©2007 Furgo Spatial Solutions; 2005 Aerial Imagery ©2005 QASCO; 2005 Brisway © 2009
 Melway Publishing; 2005 DigitalGlobe Quickbird Satellite Imagery © 2005 DigitalGlobe; 2002 Contours © 2002 AAMHatch

For Information Only - Not Council Policy

Brisbane City Council
 City Projects Office
 GPO Box 1434
 Brisbane Qld 4001

For more information
 visit www.brisbane.qld.gov.au
 or call (07) 3403 8888



Dedicated to a better Brisbane

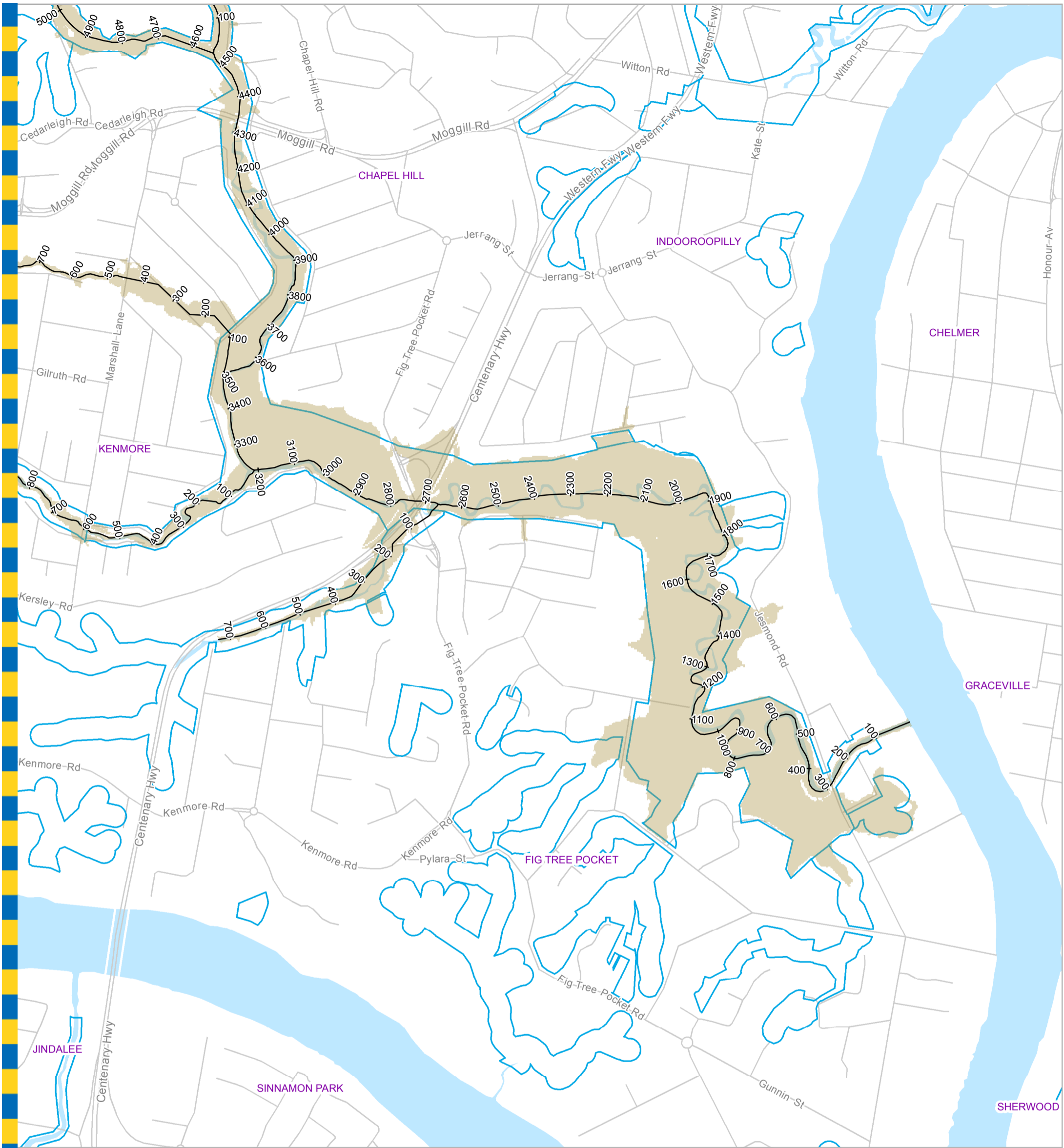
**Cubberla Creek Flood Study
 Cubberla Creek 1%
 AEP Flood Extent Map
 - Page 2 of 3**

GDS - 170300 - 016

0 125 250 375
Metres

Prepared : 089958
 Checked : NC
 Revision : 0
 Publication Date : 15 Jun 2017
 Project Number : 170300

File: G:\BICD\Proj\170300_Cubberla_Creek_Flood_Study\AcGIS\GDS_170300_016_100r.mxd



Legend

- AMTD Line
- Waterway Corridors
- Flood Inundation Extent
- Waterway/Waterbody
- Streets

DATA INFORMATION

The flood maps must be read in conjunction with the flood study report and interpreted by a qualified professional engineer. The flood maps are based on the best data available to Brisbane City Council ("Council") at the time the maps were developed. Council, and the copyright owners listed below, give no warranty in relation to the data (including accuracy, reliability, completeness, currency or suitability) presented in these maps and the user uses and relies upon the data in the maps at its own sole risk and liability. Council is not liable for errors or omissions in the flood maps. To the full extent that it is able to do so in law, the Council disclaims all liability (including without limitation, liability in negligence) for any loss, damage or costs (including indirect and consequential loss and damage), caused by or arising from anyone using or relying on the data contained in the flood maps for any purpose whatsoever.

©Brisbane City Council 2014 (Unless stated below)
 Cadastre © 2006 Department of Natural Resources and Mines 2009 NAVTEQ Street Data © 2008 NAVTEQ;
 2007 Aerial Imagery ©2007 Furgo Spatial Solutions; 2005 Aerial Imagery ©2005 QASCO; 2005 Brisway © 2009
 Melway Publishing; 2005 DigitalGlobe Quickbird Satellite Imagery © 2005 DigitalGlobe; 2002 Contours © 2002 AAMHatch

For Information Only - Not Council Policy

Brisbane City Council
 City Projects Office
 GPO Box 1434
 Brisbane Qld 4001

For more information
 visit www.brisbane.qld.gov.au
 or call (07) 3403 8888



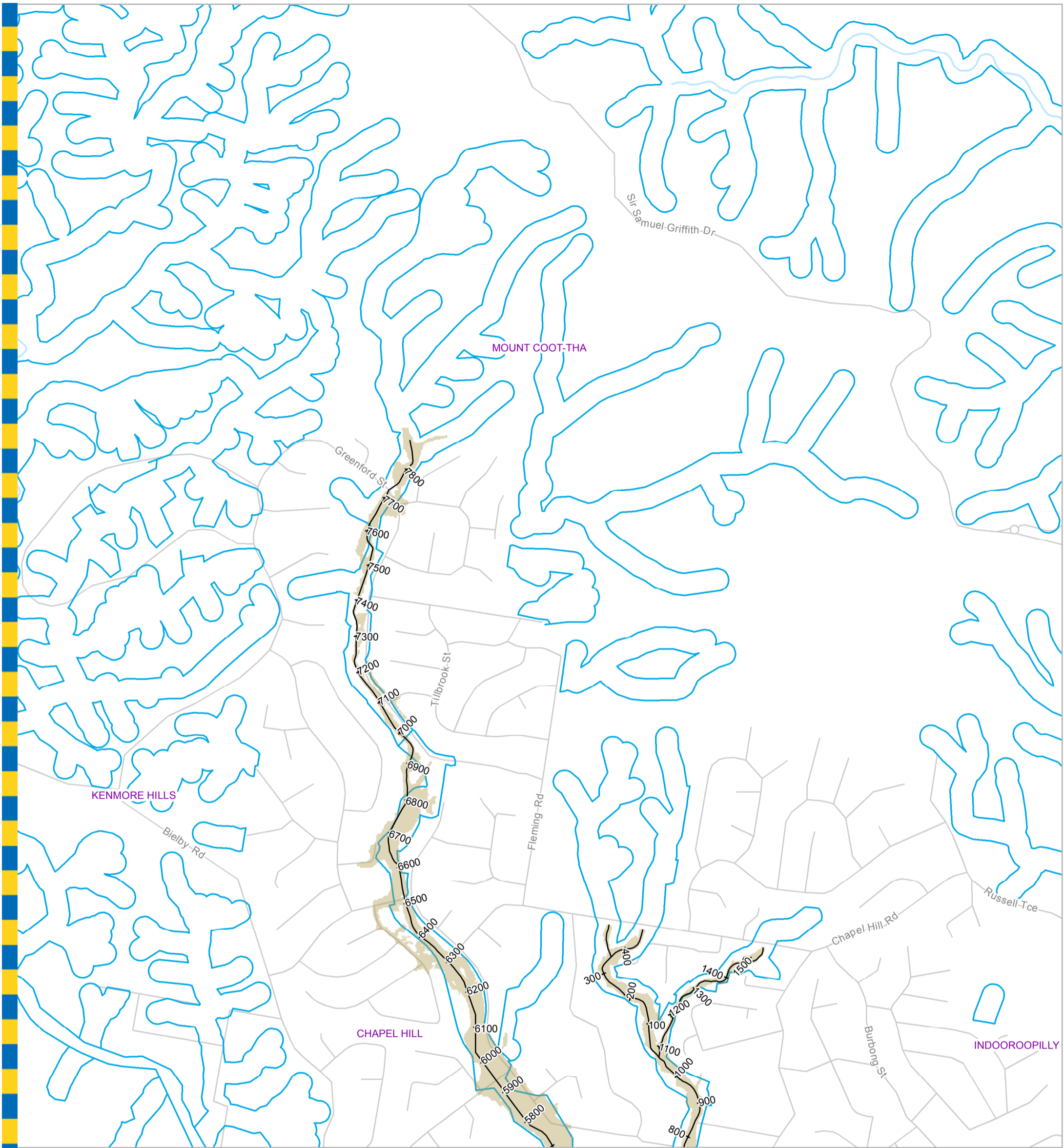
Dedicated to a better Brisbane

**Cubberla Creek Flood Study
 Cubberla Creek 1%
 AEP Flood Extent Map
 - Page 3 of 3**

0 125 250 375
 Metres

Prepared : 089958
 Checked : NC
 Revision : 0
 Publication Date : 15 Jun 2017
 Project Number : 170300

File: G:\BICD\Proj\170300_Cubberla_Creek_Flood_Study\AcGIS\GDS_170300_016_100.r.mxd



Legend

- AMTD Line
- Waterway Corridors
- Flood Inundation Extent
- Waterway/Waterbody
- Streets

DATA INFORMATION

The flood maps must be read in conjunction with the flood study report and interpreted by a qualified professional engineer. The flood maps are based on the best data available to Brisbane City Council ("Council") at the time the maps were developed. Council, and the copyright owners listed below, give no warranty in relation to the data (including accuracy, reliability, completeness, currency or suitability) presented in these maps and the user uses and relies upon the data in the maps at its own sole risk and liability. Council is not liable for errors or omissions in the flood maps. To the full extent that it is able to do so in law, the Council disclaims all liability (including without limitation, liability in negligence) for any loss, damage or costs (including indirect and consequential loss and damage), caused by or arising from anyone using or relying on the data contained in the flood maps for any purpose whatsoever.

©Brisbane City Council 2014 (Unless stated below)
 Cadastre © 2006 Department of Natural Resources and Mines 2009 NAVTEQ Street Data © 2008 NAVTEQ;
 2007 Aerial Imagery ©2007 Furgo Spatial Solutions; 2005 Aerial Imagery ©2005 QASCO; 2005 Brisway © 2009
 Melway Publishing; 2005 DigitalGlobe Quickbird Satellite Imagery © 2005 DigitalGlobe; 2002 Contours © 2002 AAMHatch

For Information Only - Not Council Policy

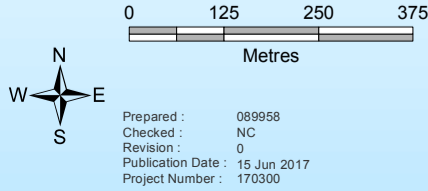
Brisbane City Council
 City Projects Office
 GPO Box 1434
 Brisbane Qld 4001

For more information
 visit www.brisbane.qld.gov.au
 or call (07) 3403 8888



Dedicated to a better Brisbane

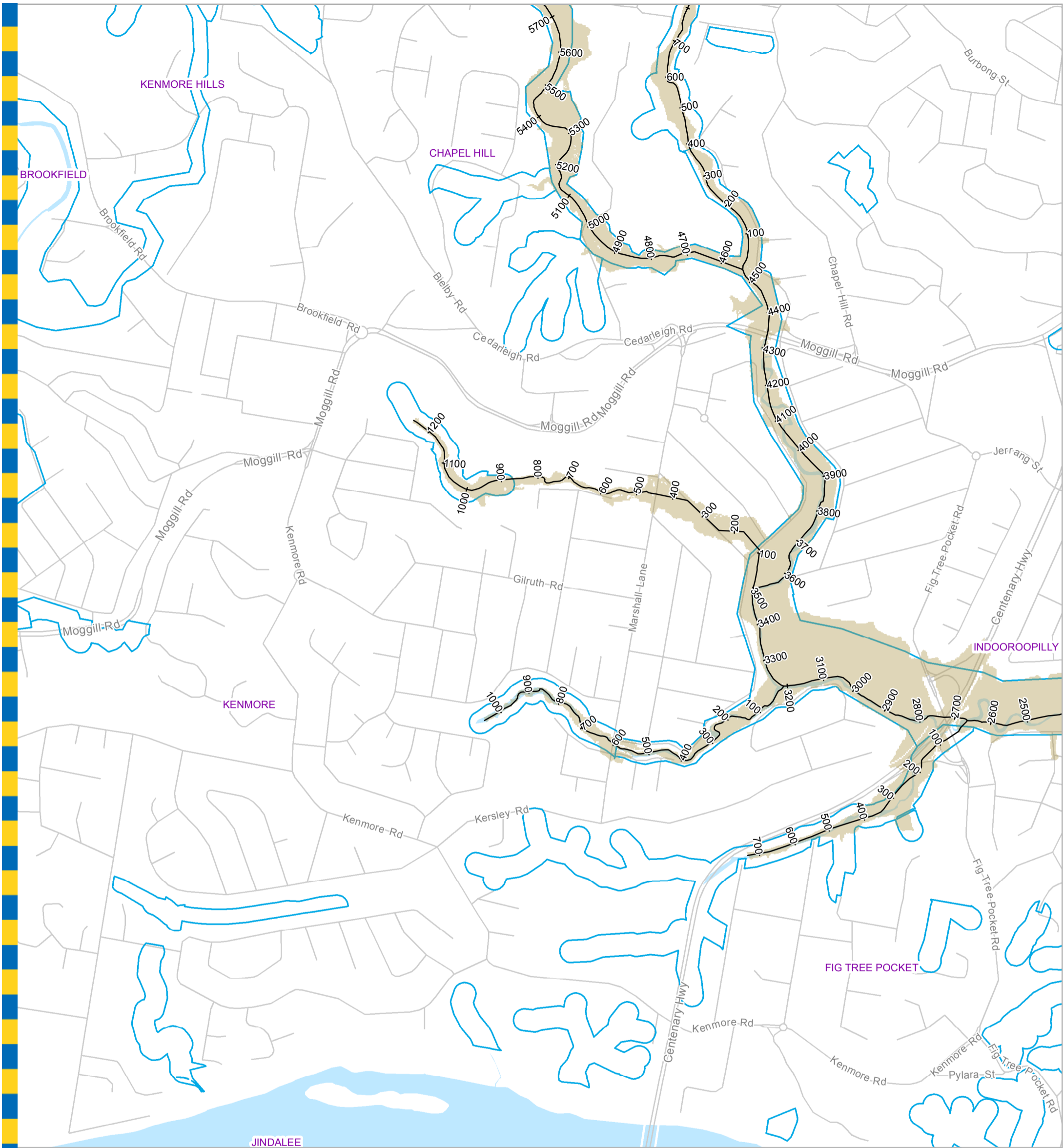
Cubberla Creek Flood Study
Cubberla Creek 0.5%
AEP Flood Extent Map
- Page 1 of 3



Prepared : 089958
 Checked : NC
 Revision : 0
 Publication Date : 15 Jun 2017
 Project Number : 170300

File: G:\BICD\Proj\170300_Cubberla Creek Flood Study\AcGIS\GDS_170300_017_2007.mxd

GDS - 170300 - 017



Legend

- AMTD Line
- Waterway Corridors
- Flood Inundation Extent
- Waterway/Waterbody
- Streets

DATA INFORMATION

The flood maps must be read in conjunction with the flood study report and interpreted by a qualified professional engineer. The flood maps are based on the best data available to Brisbane City Council ("Council") at the time the maps were developed. Council, and the copyright owners listed below, give no warranty in relation to the data (including accuracy, reliability, completeness, currency or suitability) presented in these maps and the user uses and relies upon the data in the maps at its own sole risk and liability. Council is not liable for errors or omissions in the flood maps. To the full extent that it is able to do so in law, the Council disclaims all liability (including without limitation, liability in negligence) for any loss, damage or costs (including indirect and consequential loss and damage), caused by or arising from anyone using or relying on the data contained in the flood maps for any purpose whatsoever.

©Brisbane City Council 2014 (Unless stated below)
 Cadastre © 2006 Department of Natural Resources and Mines 2009 NAVTEQ Street Data © 2008 NAVTEQ;
 2007 Aerial Imagery ©2007 Furgio Spatial Solutions; 2005 Aerial Imagery ©2005 QASCO; 2005 Brisway © 2009
 Melway Publishing; 2005 DigitalGlobe Quickbird Satellite Imagery © 2005 DigitalGlobe; 2002 Contours © 2002 AAMHatch

For Information Only - Not Council Policy

Brisbane City Council
 City Projects Office
 GPO Box 1434
 Brisbane Qld 4001

For more information
 visit www.brisbane.qld.gov.au
 or call (07) 3403 8888



Dedicated to a better Brisbane

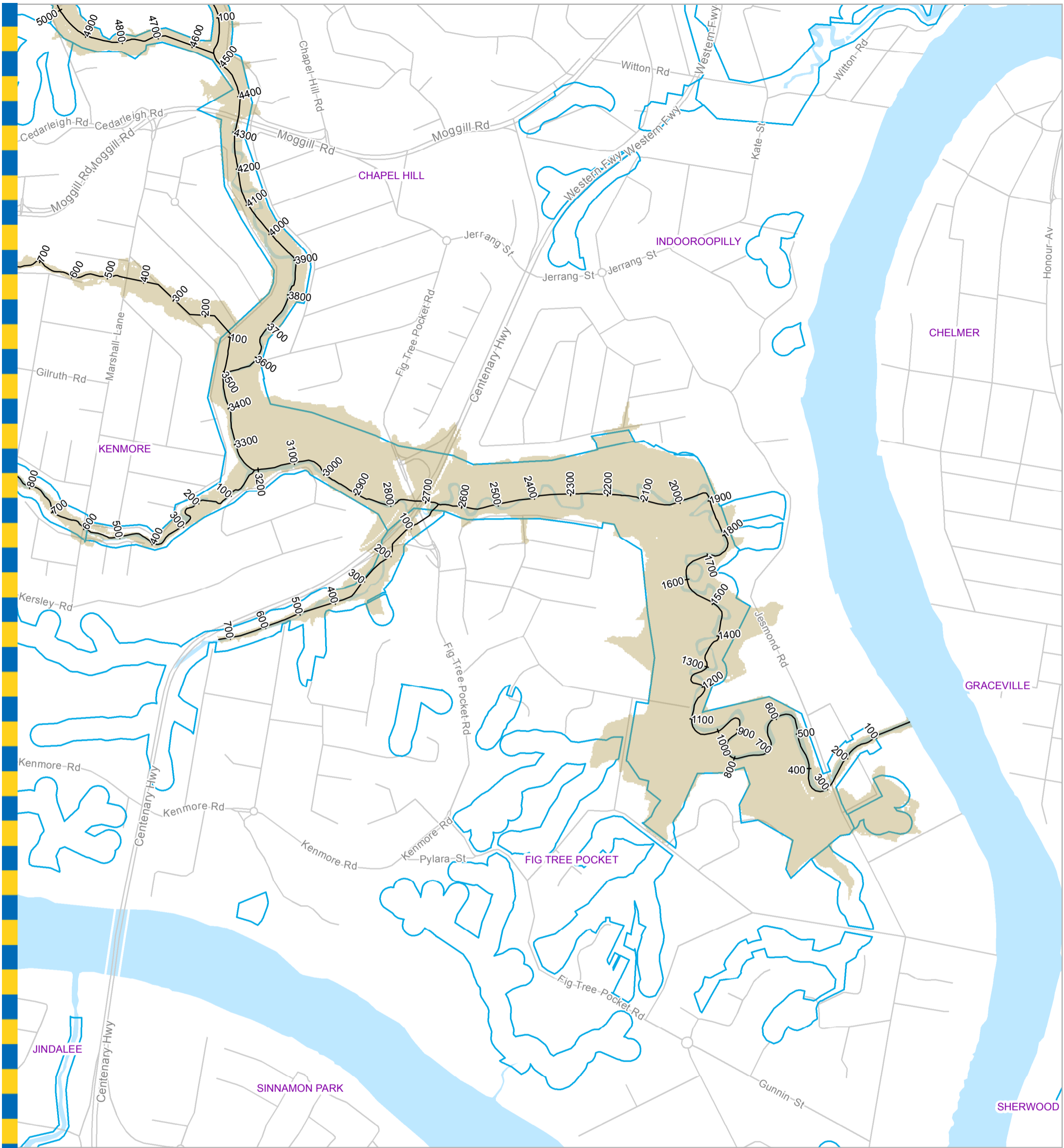
**Cubberla Creek Flood Study
 Cubberla Creek 0.5%
 AEP Flood Extent Map
 - Page 2 of 3**

0 125 250 375
 Metres

Prepared : 089958
 Checked : NC
 Revision : 0
 Publication Date : 15 Jun 2017
 Project Number : 170300

File: G:\BICD\Proj\170300_Cubberla_Creek_Flood_Study\AcGIS\GDS_170300_017_2007.mxd

GDS - 170300 - 017



Legend

- AMTD Line
- Waterway Corridors
- Flood Inundation Extent
- Waterway/Waterbody
- Streets

DATA INFORMATION

The flood maps must be read in conjunction with the flood study report and interpreted by a qualified professional engineer. The flood maps are based on the best data available to Brisbane City Council ("Council") at the time the maps were developed. Council, and the copyright owners listed below, give no warranty in relation to the data (including accuracy, reliability, completeness, currency or suitability) presented in these maps and the user uses and relies upon the data in the maps at its own sole risk and liability. Council is not liable for errors or omissions in the flood maps. To the full extent that it is able to do so in law, the Council disclaims all liability (including without limitation, liability in negligence) for any loss, damage or costs (including indirect and consequential loss and damage), caused by or arising from anyone using or relying on the data contained in the flood maps for any purpose whatsoever.

©Brisbane City Council 2014 (Unless stated below)
 Cadastre © 2006 Department of Natural Resources and Mines 2009 NAVTEQ Street Data © 2008 NAVTEQ;
 2007 Aerial Imagery ©2007 Furgo Spatial Solutions; 2005 Aerial Imagery ©2005 QASCO; 2005 Brisway © 2009
 Melway Publishing; 2005 DigitalGlobe Quickbird Satellite Imagery © 2005 DigitalGlobe; 2002 Contours © 2002 AAMHatch

For Information Only - Not Council Policy

Brisbane City Council
 City Projects Office
 GPO Box 1434
 Brisbane Qld 4001

For more information
 visit www.brisbane.qld.gov.au
 or call (07) 3403 8888

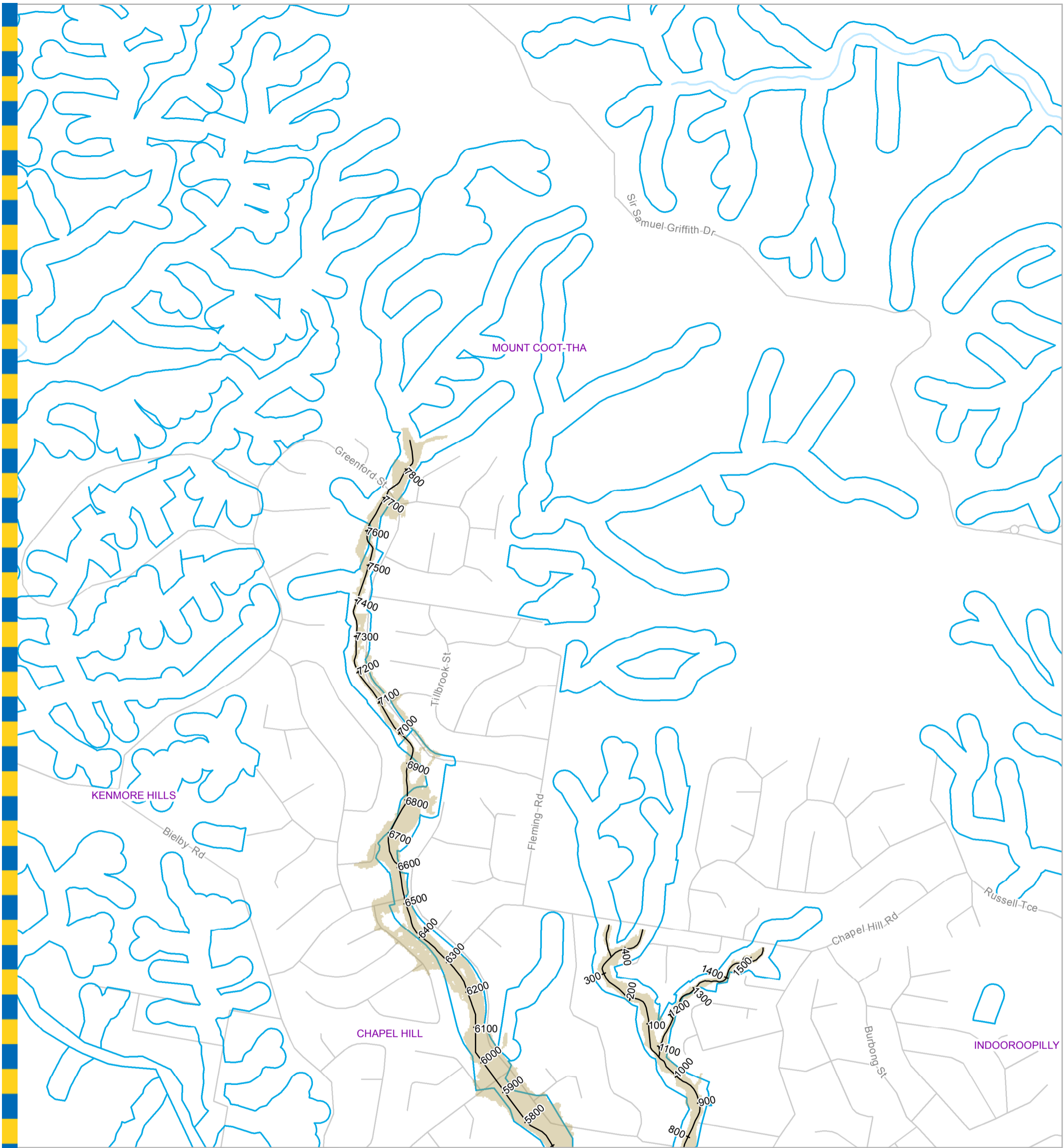


Dedicated to a better Brisbane

**Cubberla Creek Flood Study
 Cubberla Creek 0.5%
 AEP Flood Extent Map
 - Page 3 of 3**

0 125 250 375
 Metres

Prepared : 089958
 Checked : NC
 Revision : 0
 Publication Date : 15 Jun 2017
 Project Number : 170300

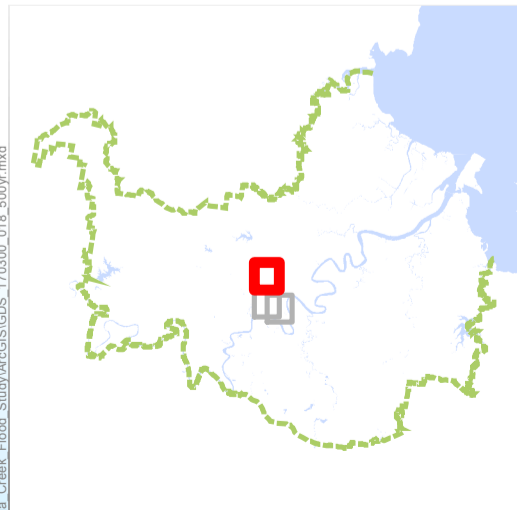


KENMORE HILLS

MOUNT COOT-THA

CHAPEL HILL

INDOOROPILLY



Legend

- AMTD Line
- Waterway Corridors
- Flood Inundation Extent
- Waterway/Waterbody
- Streets

DATA INFORMATION

The flood maps must be read in conjunction with the flood study report and interpreted by a qualified professional engineer. The flood maps are based on the best data available to Brisbane City Council ("Council") at the time the maps were developed. Council, and the copyright owners listed below, give no warranty in relation to the data (including accuracy, reliability, completeness, currency or suitability) presented in these maps and the user uses and relies upon the data in the maps at its own sole risk and liability. Council is not liable for errors or omissions in the flood maps. To the full extent that it is able to do so in law, the Council disclaims all liability (including without limitation, liability in negligence) for any loss, damage or costs (including indirect and consequential loss and damage), caused by or arising from anyone using or relying on the data contained in the flood maps for any purpose whatsoever.

©Brisbane City Council 2014 (Unless stated below)
 Cadastre © 2006 Department of Natural Resources and Mines 2009 NAVTEQ Street Data © 2008 NAVTEQ;
 2007 Aerial Imagery ©2007 Furgio Spatial Solutions; 2005 Aerial Imagery ©2005 QASCO; 2005 Brisway © 2009
 Melway Publishing; 2005 DigitalGlobe Quickbird Satellite Imagery © 2005 DigitalGlobe; 2002 Contours © 2002 AAMHatch

For Information Only - Not Council Policy

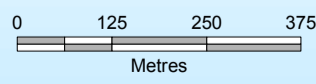
Brisbane City Council
 City Projects Office
 GPO Box 1434
 Brisbane Qld 4001

For more information
 visit www.brisbane.qld.gov.au
 or call (07) 3403 8888



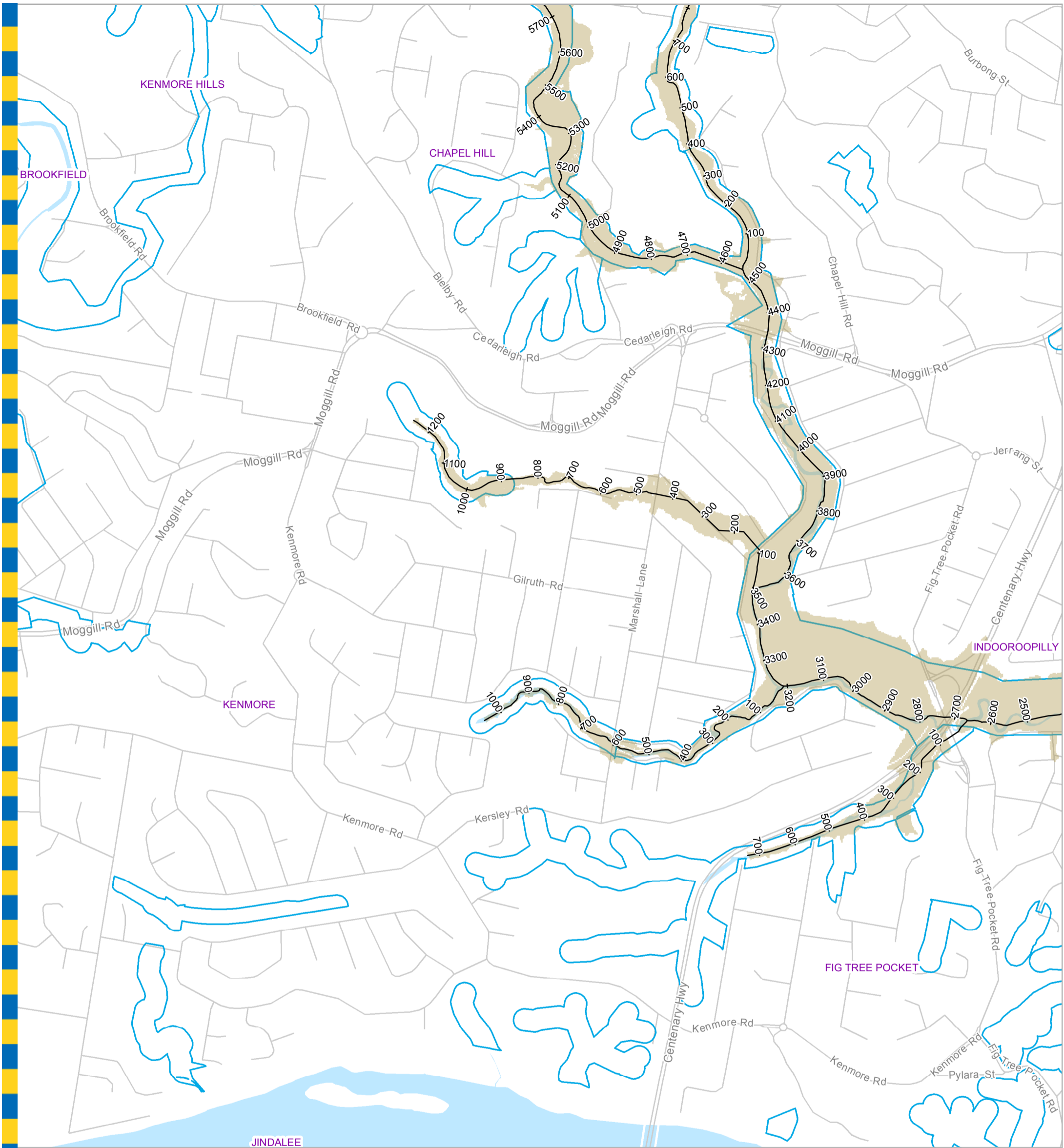
Dedicated to a better Brisbane

Cubberla Creek Flood Study
Cubberla Creek 0.2%
AEP Flood Extent Map
- Page 1 of 3



Prepared : 089958
 Checked : NC
 Revision : 0
 Publication Date : 15 Jun 2017
 Project Number : 170300

GDS - 170300 - 018



Legend

- AMTD Line
- Waterway Corridors
- Flood Inundation Extent
- Waterway/Waterbody
- Streets

DATA INFORMATION

The flood maps must be read in conjunction with the flood study report and interpreted by a qualified professional engineer. The flood maps are based on the best data available to Brisbane City Council ("Council") at the time the maps were developed. Council, and the copyright owners listed below, give no warranty in relation to the data (including accuracy, reliability, completeness, currency or suitability) presented in these maps and the user uses and relies upon the data in the maps at its own sole risk and liability. Council is not liable for errors or omissions in the flood maps. To the full extent that it is able to do so in law, the Council disclaims all liability (including without limitation, liability in negligence) for any loss, damage or costs (including indirect and consequential loss and damage), caused by or arising from anyone using or relying on the data contained in the flood maps for any purpose whatsoever.

©Brisbane City Council 2014 (Unless stated below)
 Cadastre © 2006 Department of Natural Resources and Mines 2009 NAVTEQ Street Data © 2008 NAVTEQ;
 2007 Aerial Imagery ©2007 Furgo Spatial Solutions; 2005 Aerial Imagery ©2005 QASCO; 2005 Brisway © 2009
 Melway Publishing; 2005 DigitalGlobe Quickbird Satellite Imagery © 2005 DigitalGlobe; 2002 Contours © 2002 AAMHatch

For Information Only - Not Council Policy

Brisbane City Council
 City Projects Office
 GPO Box 1434
 Brisbane Qld 4001

For more information
 visit www.brisbane.qld.gov.au
 or call (07) 3403 8888



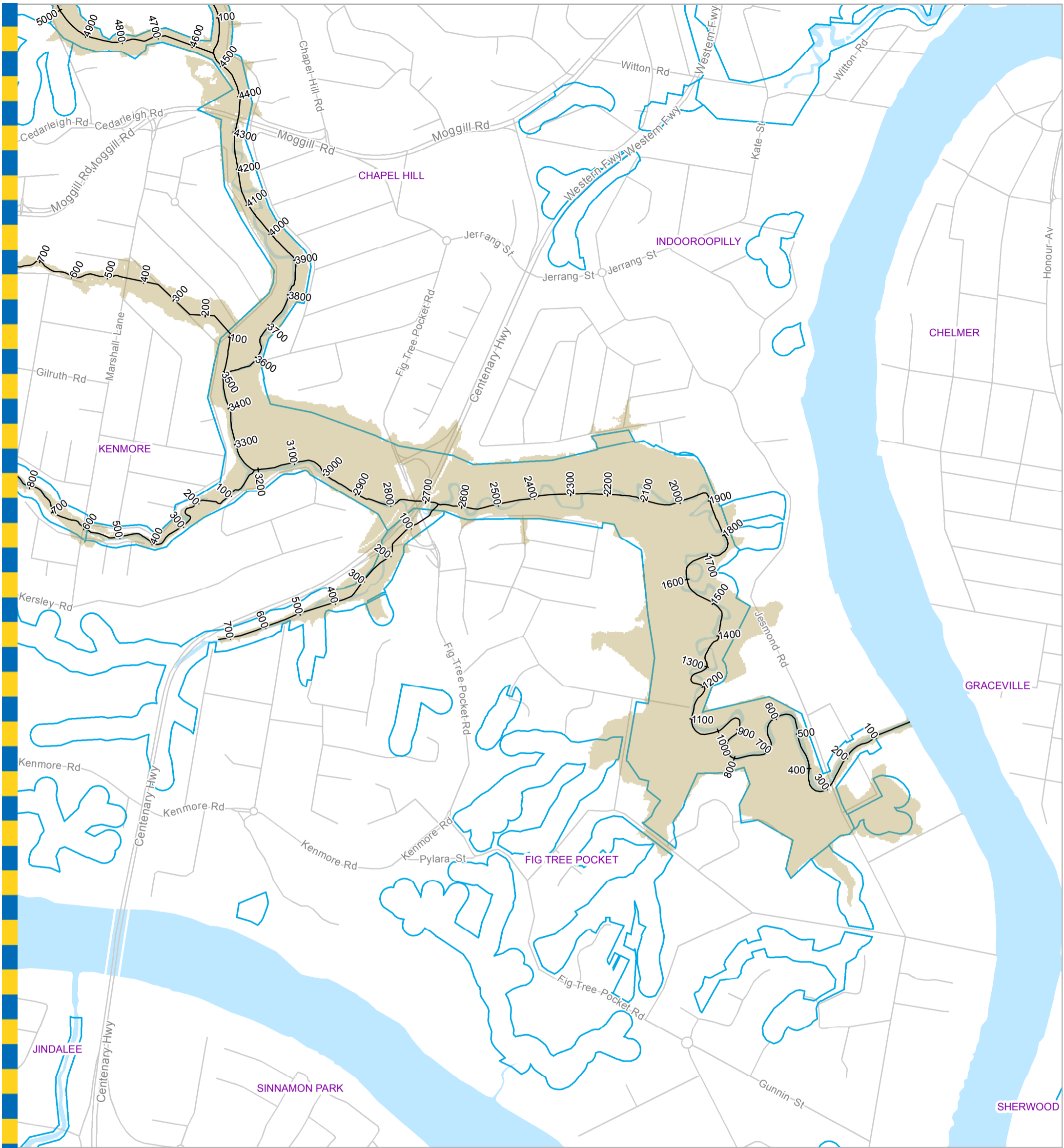
Dedicated to a better Brisbane

**Cubberla Creek Flood Study
 Cubberla Creek 0.2%
 AEP Flood Extent Map
 - Page 2 of 3**

0 125 250 375
Metres

Prepared : 089958
 Checked : NC
 Revision : 0
 Publication Date : 15 Jun 2017
 Project Number : 170300

File: G:\BICD\Proj\170300_Cubberla_Creek_Flood_Study\AcGIS\GDS_170300_018_500r.mxd



Legend

- AMTD Line
- Waterway Corridors
- Flood Inundation Extent
- Waterway/Waterbody
- Streets

DATA INFORMATION

The flood maps must be read in conjunction with the flood study report and interpreted by a qualified professional engineer. The flood maps are based on the best data available to Brisbane City Council ("Council") at the time the maps were developed. Council, and the copyright owners listed below, give no warranty in relation to the data (including accuracy, reliability, completeness, currency or suitability) presented in these maps and the user uses and relies upon the data in the maps at its own sole risk and liability. Council is not liable for errors or omissions in the flood maps. To the full extent that it is able to do so in law, the Council disclaims all liability (including without limitation, liability in negligence) for any loss, damage or costs (including indirect and consequential loss and damage), caused by or arising from anyone using or relying on the data contained in the flood maps for any purpose whatsoever.

©Brisbane City Council 2014 (Unless stated below)
 Cadastre © 2006 Department of Natural Resources and Mines 2009 NAVTEQ Street Data © 2008 NAVTEQ;
 2007 Aerial Imagery ©2007 Furgio Spatial Solutions; 2005 Aerial Imagery ©2005 QASCO; 2005 Brisway © 2009
 Melway Publishing; 2005 DigitalGlobe Quickbird Satellite Imagery © 2005 DigitalGlobe; 2002 Contours © 2002 AAMHatch

For Information Only - Not Council Policy

Brisbane City Council
 City Projects Office
 GPO Box 1434
 Brisbane Qld 4001

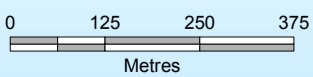
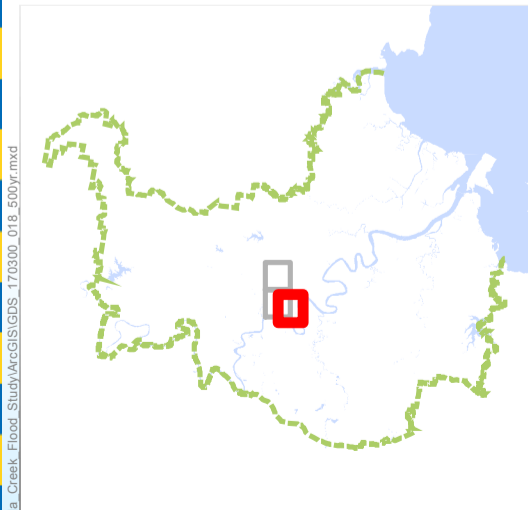
For more information
 visit www.brisbane.qld.gov.au
 or call (07) 3403 8888



Dedicated to a better Brisbane

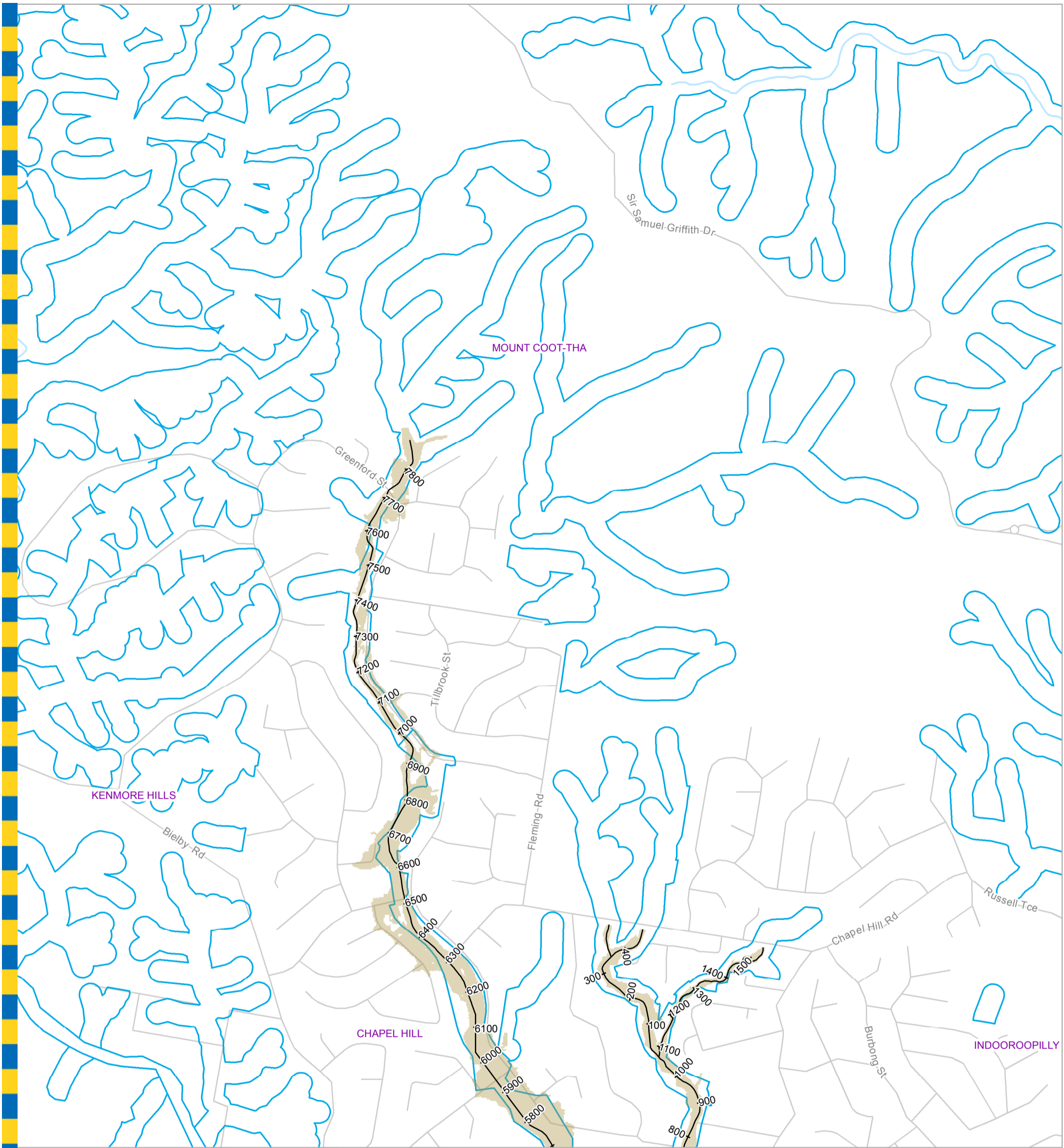
**Cubberla Creek Flood Study
 Cubberla Creek 0.2%
 AEP Flood Extent Map
 - Page 3 of 3**

GDS - 170300 - 018



Prepared : 089958
 Checked : NC
 Revision : 0
 Publication Date : 15 Jun 2017
 Project Number : 170300

File: G:\BICD\Proj\170300_Cubberla_Creek_Flood_Study\AcGIS\GDS_170300_018_500r.mxd

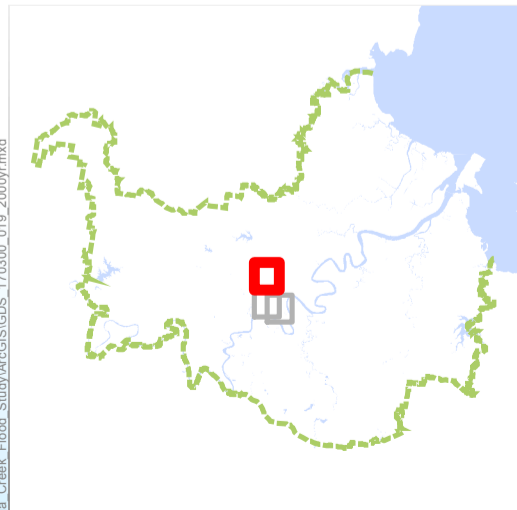


KENMORE HILLS

MOUNT COOT-THA

CHAPEL HILL

INDOOROPILLY



- Legend**
- AMTD Line
 - Waterway Corridors
 - Flood Inundation Extent
 - Waterway/Waterbody
 - Streets

DATA INFORMATION

The flood maps must be read in conjunction with the flood study report and interpreted by a qualified professional engineer. The flood maps are based on the best data available to Brisbane City Council ("Council") at the time the maps were developed. Council, and the copyright owners listed below, give no warranty in relation to the data (including accuracy, reliability, completeness, currency or suitability) presented in these maps and the user uses and relies upon the data in the maps at its own sole risk and liability. Council is not liable for errors or omissions in the flood maps. To the full extent that it is able to do so in law, the Council disclaims all liability (including without limitation, liability in negligence) for any loss, damage or costs (including indirect and consequential loss and damage), caused by or arising from anyone using or relying on the data contained in the flood maps for any purpose whatsoever.

©Brisbane City Council 2014 (Unless stated below)
 Cadastre © 2006 Department of Natural Resources and Mines 2009 NAVTEQ Street Data © 2008 NAVTEQ;
 2007 Aerial Imagery ©2007 Furgo Spatial Solutions; 2005 Aerial Imagery ©2005 QASCO; 2005 Brisway © 2009
 Melway Publishing; 2005 DigitalGlobe Quickbird Satellite Imagery © 2005 DigitalGlobe; 2002 Contours © 2002 AAMHatch

For Information Only - Not Council Policy

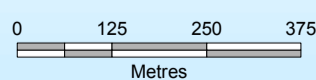
Brisbane City Council
 City Projects Office
 GPO Box 1434
 Brisbane Qld 4001

For more information
 visit www.brisbane.qld.gov.au
 or call (07) 3403 8888



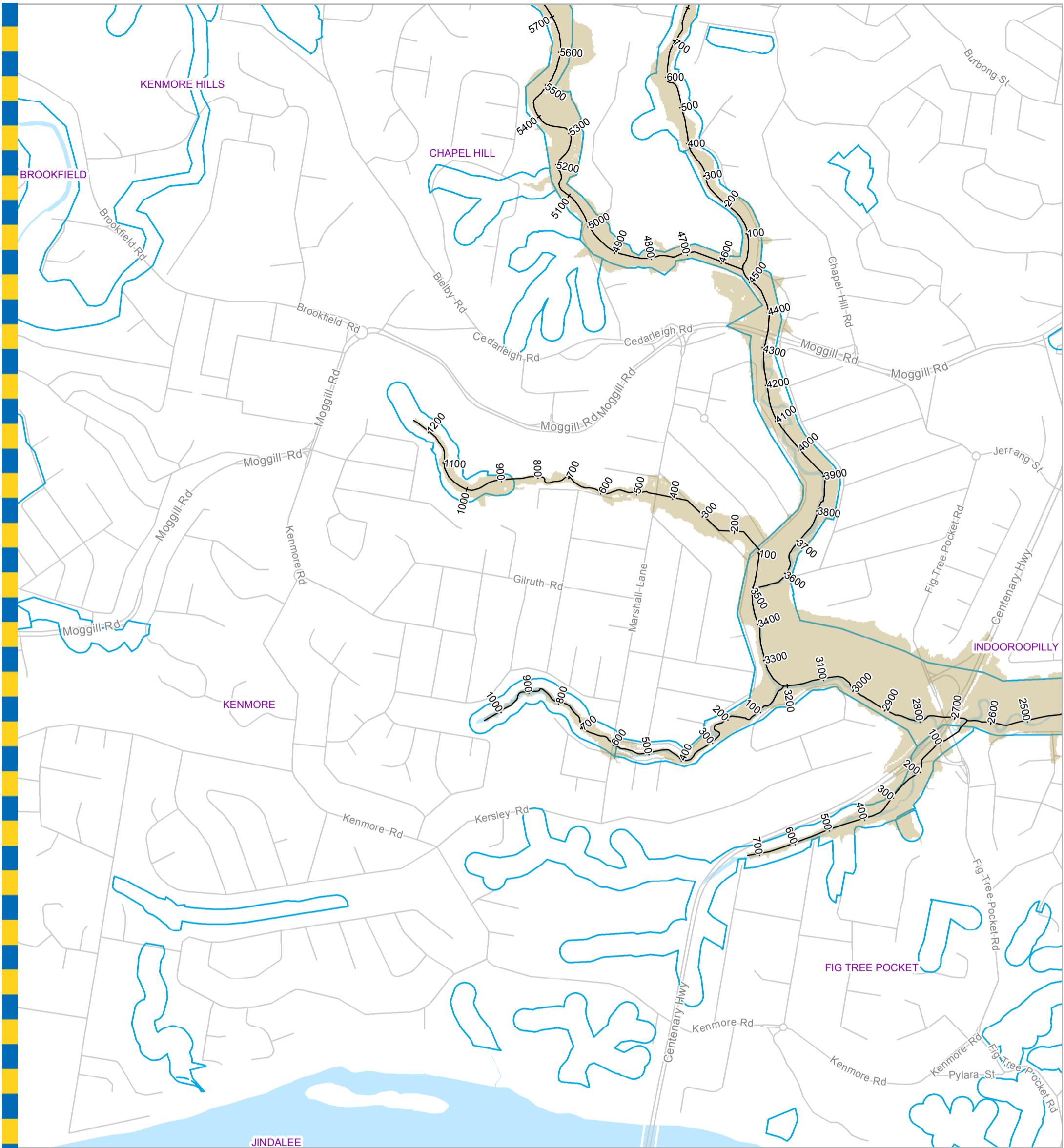
Dedicated to a better Brisbane

Cubberla Creek Flood Study
Cubberla Creek 0.05%
AEP Flood Extent Map
- Page 1 of 3



Prepared : 089958
 Checked : NC
 Revision : 0
 Publication Date : 15 Jun 2017
 Project Number : 170300

GDS - 170300 - 019



JINDALEE

Legend

- AMTD Line
- Waterway Corridors
- Flood Inundation Extent
- Waterway/Waterbody
- Streets

DATA INFORMATION

The flood maps must be read in conjunction with the flood study report and interpreted by a qualified professional engineer. The flood maps are based on the best data available to Brisbane City Council ("Council") at the time the maps were developed. Council, and the copyright owners listed below, give no warranty in relation to the data (including accuracy, reliability, completeness, currency or suitability) presented in these maps and the user uses and relies upon the data in the maps at its own sole risk and liability. Council is not liable for errors or omissions in the flood maps. To the full extent that it is able to do so in law, the Council disclaims all liability (including without limitation, liability in negligence) for any loss, damage or costs (including indirect and consequential loss and damage), caused by or arising from anyone using or relying on the data contained in the flood maps for any purpose whatsoever.

©Brisbane City Council 2014 (Unless stated below)
 Cadastre © 2006 Department of Natural Resources and Mines 2009 NAVTEQ Street Data © 2008 NAVTEQ;
 2007 Aerial Imagery ©2007 Furgio Spatial Solutions; 2005 Aerial Imagery ©2005 QASCO; 2005 Brisway © 2009
 Melway Publishing; 2005 DigitalGlobe Quickbird Satellite Imagery © 2005 DigitalGlobe; 2002 Contours © 2002 AAMHatch

For Information Only - Not Council Policy

Brisbane City Council
 City Projects Office
 GPO Box 1434
 Brisbane Qld 4001

For more information
 visit www.brisbane.qld.gov.au
 or call (07) 3403 8888



Dedicated to a better Brisbane

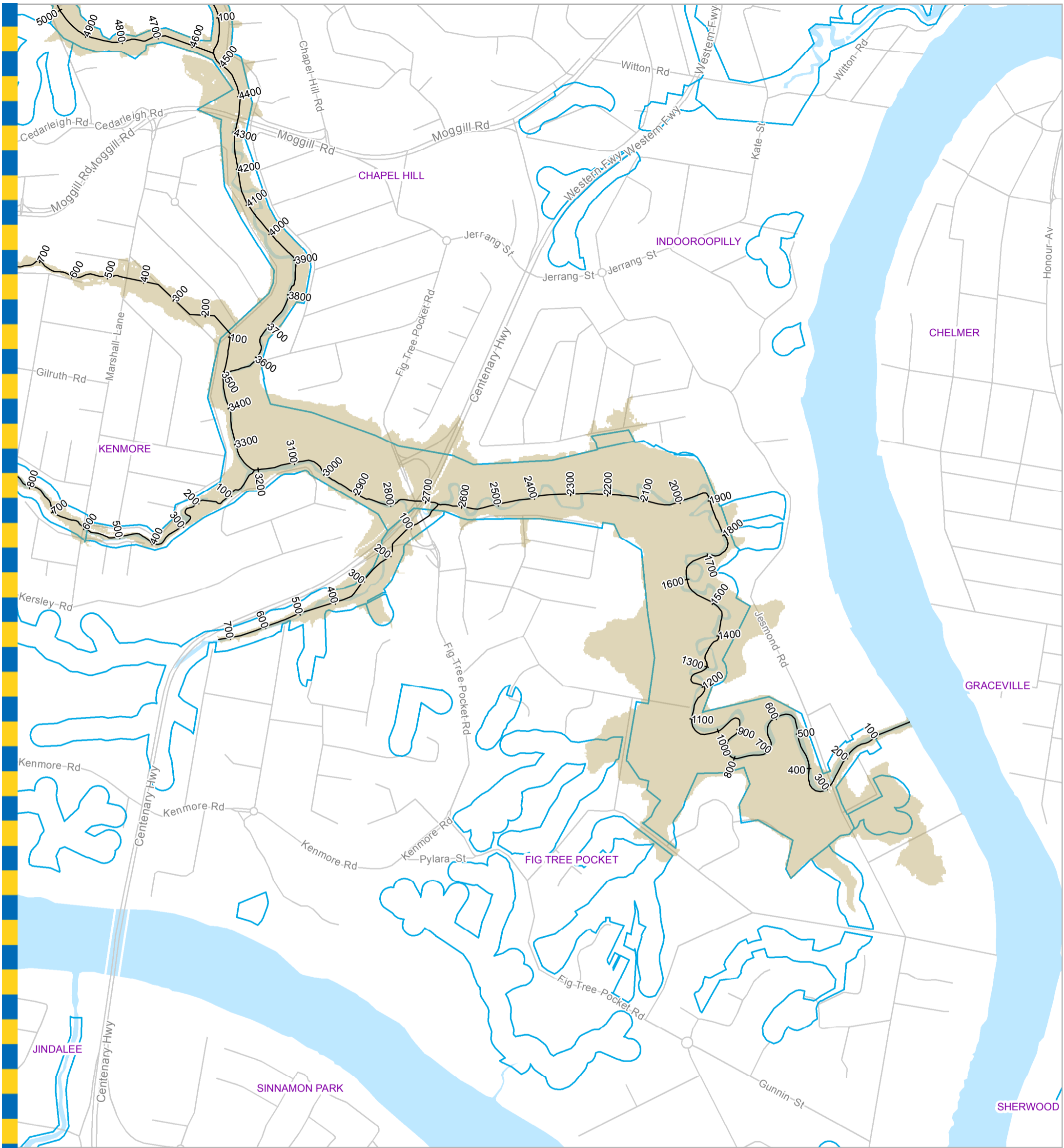
**Cubberla Creek Flood Study
 Cubberla Creek 0.05%
 AEP Flood Extent Map
 - Page 2 of 3**

GDS - 170300 - 019

0 125 250 375
 Metres

Prepared : 089958
 Checked : NC
 Revision : 0
 Publication Date : 15 Jun 2017
 Project Number : 170300

File: G:\BICD\Proj\170300_Cubberla_Creek_Flood_Study\AcGIS\GDS_170300_019_2009.rxd



Legend

- AMTD Line
- Waterway Corridors
- Flood Inundation Extent
- Waterway/Waterbody
- Streets

DATA INFORMATION

The flood maps must be read in conjunction with the flood study report and interpreted by a qualified professional engineer. The flood maps are based on the best data available to Brisbane City Council ("Council") at the time the maps were developed. Council, and the copyright owners listed below, give no warranty in relation to the data (including accuracy, reliability, completeness, currency or suitability) presented in these maps and the user uses and relies upon the data in the maps at its own sole risk and liability. Council is not liable for errors or omissions in the flood maps. To the full extent that it is able to do so in law, the Council disclaims all liability (including without limitation, liability in negligence) for any loss, damage or costs (including indirect and consequential loss and damage), caused by or arising from anyone using or relying on the data contained in the flood maps for any purpose whatsoever.

©Brisbane City Council 2014 (Unless stated below)
 Cadastre © 2006 Department of Natural Resources and Mines 2009 NAVTEQ Street Data © 2008 NAVTEQ;
 2007 Aerial Imagery ©2007 Furgo Spatial Solutions; 2005 Aerial Imagery ©2005 QASCO; 2005 Brisway © 2009
 Melway Publishing; 2005 DigitalGlobe Quickbird Satellite Imagery © 2005 DigitalGlobe; 2002 Contours © 2002 AAMHatch

For Information Only - Not Council Policy

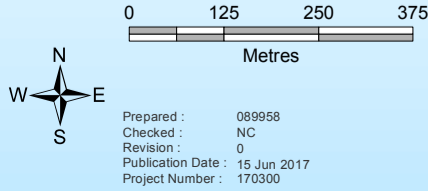
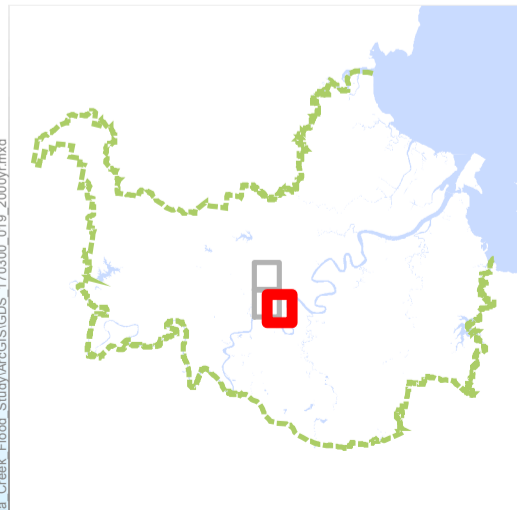
Brisbane City Council
 City Projects Office
 GPO Box 1434
 Brisbane Qld 4001

For more information
 visit www.brisbane.qld.gov.au
 or call (07) 3403 8888



Dedicated to a better Brisbane

Cubberla Creek Flood Study
Cubberla Creek 0.05%
AEP Flood Extent Map
- Page 3 of 3



Prepared : 089958
 Checked : NC
 Revision : 0
 Publication Date : 15 Jun 2017
 Project Number : 170300

GDS - 170300 - 019